

NOTICE!!

These documents have been scanned!

Do not place un-scanned documents beneath this notice!

Do not remove this notice from this file!

GPO Jacket No. 560-102
Print Order 61540
Rise Business Services, LLC
Job=AZ15 7/3/2019



Box Number= AZ15141



Claim Begin-End: AMC351233-AMC351233

1 Initial Receipt



AZ15141-4 AMC351149-AMC351598

CLAIM INDEX

DATE PREPARED: February 24, 1999

LEAD OWNER: Robert F. Davis
3840 Whitewater Rd.
Elfrida, AZ 85610

LEAD AMC NUMBER: AMC 351233
THRU
ENDING AMC NUMBER: AMC

<u>AMC NUMBER</u>	<u>*CLOSURE DECISION</u>	<u>CLAIM NAME</u>	<u>LOCATORS OF RECORD</u>
AMC 351233		J & B	ROBERT F. DAVIS JOHN ROHRICH

*FOR BLM PURPOSES ONLY

UNITED STATES
DEPARTMENT OF THE INTERIOR
BUREAU OF LAND MANAGEMENT

RECEIPT AND ACCOUNTING ADVICE

NO. 2480024 07

CD/AZ 02/03/99

Subject: LOCATION & SERVICE FEE (1) 2 7 11 25.00
 Applicant: CLAIM MAINTENANCE FEE 1999 (1) 2 7 12 10.00
 2 7 13 100.00

ROBERT F DAVIS ET AL
3840 WHITEWATER RD
ELFRIDA AZ 85610

MO 69821715328

Remitter:

[Handwritten mark]

Assignor:

[Handwritten signature] 2/19/99

LEASE MANAGEMENT DATA NEW UPDATE PAYMENT

ORIGINAL SERIAL NO.	ASG.	TYPE	ST.	CTY.	FUND SYMBOL	ACRES/UNITS	RATE
AMC 351233							

AMOUNT	ANV. DATE	EXP. DATE	BILL CYC.	S/C	DISTRICT	NEXT BILL	MISC. DATA	U of M	ACTUAL UNITS

ASSIGNMENT SERIAL NO.	ASG.	TYPE	ST.	CTY.	FUND SYMBOL	ACRES/UNITS	RATE

AMOUNT	ANV. DATE	EXP. DATE	BILL CYC.	S/C	DISTRICT	NEXT BILL	MISC. DATA	U of M	ACTUAL UNITS

APPLY REMITTANCE

ACTION	FUND SYMBOL	CTY.	AMOUNT
FILING FEE			
RENTAL			
UNEARNED			
REFUND			
TOTAL			
AMOUNT DUE			

Remarks:

BY:

DATE:

Lease in Escrow?
 KGS? Of Interest?
 Auto Escalates? Operating Rights?
 Auto Renew? Operator
 Bond Filed?

FOR MMS USE ONLY

BILLEE	FOREST REFUGE
NUMBER	
OCS SECTION	
CODE	

NOTICE!!

These documents have been scanned!

Do not place un-scanned documents beneath this notice!

Do not remove this notice from this file!

GPO Jacket No. 560-102
Print Order 61540
Rise Business Services, LLC
Job=AZ15 7/3/2019



Box Number= AZ15141



Claim Begin-End: AMC351233-AMC351233

2 Correspondence



AZ15141-4 AMC351149-AMC351598

**NO
DOCUMENTS
FOUND**

NO DOCUMENTS FOUND
NO DOCUMENTS FOUND

NOTICE!!

These documents have been scanned!

Do not place un-scanned documents beneath this notice!

Do not remove this notice from this file!

GPO Jacket No. 560-102
Print Order 61540
Rise Business Services, LLC
Job=AZ15 7/3/2019



Box Number= AZ15141



Claim Begin-End: AMC351233-AMC351233

3 Transfers



AZ15141-4 AMC351149-AMC351598

When recorded, mail to:

Name: Larry & Berta Aldrich

Address: 21222 Buggy Trail
Carlyle AZ 86231

City/State/Zip Code: _____

Space above this line for Recorder's use

QUITCLAIM DEED

KNOW ALL MEN BY THESE PRESENTS:

That I ~~(we)~~ John A Rohrich,
the undersigned, for the consideration of Ten Dollars (\$10.00), and other valuable considerations, do
hereby release, remise, and forever quitclaim unto Lawrence C. Aldrich

all right, title and interest in that certain Property situated in Cochise County,
State of AZ, and described as follows:

*A mining claim, known as:
J+B #1
AMC 351233*

RECEIVED
B.L.M. AZ STATE OFFICE
2008 FEB - 8 A 8: 08
PHOENIX, ARIZONA

IN WITNESS WHEREOF, I (we) have hereunto set my (our) hand(s) and seal this 16th day of
January 19 2008.

John A. Rohrich
Print Name of Releasor

[Signature]
Signature of Releasor

Print Name of Releasor

Signature of Releasor

Print Name of Witness (if required by State Laws)

Signature of Witness (if required by State Laws)

Print Name of Witness (if required by State Laws)

Signature of Witness (if required by State Laws)

ENTERED INTO COMPUTER
4/14/08

State of North Dakota)
County of Benson) ss.

ACKNOWLEDGMENT

On this 16th day of January, 19 2008, before me, the undersigned Notary Public, personally appeared


John Rohrich

known to me to be the individual(s) who executed the foregoing instrument and acknowledged the same to be his(her)(their) free act and deed.

My Commission Expires: _____

Barbara J. Jackson

Notary Public



RECEIVED
9.11.M. AZ STATE OFFICE
2008 FEB - 8 A 8: 08
PHOENIX, ARIZONA

United States Department the Interior

Bureau of Land Management

BUSINESS & SUPPORT SVCS DIV

ONE N CENTRAL AVE SUITE 800

PHOENIX, AZ 85004 -4427

Phone: (602) 417-9200

Receipt

No:

1651048

Transaction #: 1705175
Date of Transaction: 02/11/2008

CUSTOMER: LAWRENCE C ALDRICH
 21222 BUNNY TRAIL
 CARLYLE,IL 62231

LINE #	QTY	DESCRIPTION	REMARKS	UNIT PRICE	TOTAL
1	1.00	LOCATABLE MINERALS / MINING CLAIMS-NOT NEW-UNADJUD,ONE AUTH NO. ONLY / MINING CLAIM MONEY RECEIVED (455) CASES: AMC351233/\$10.00	TRF/1	- n/a -	10.00
TOTAL:					\$10.00

PAYMENT INFORMATION

1	AMOUNT:	\$10.00	POSTMARKED:	N/A
	TYPE:	CHECK	RECEIVED:	02/11/2008
	CHECK NO:	645		
	NAME:	ALDRICH, LAWRENCE C 21222 BUNNY TRAIL CARLYLE IL 62231		

REMARKS

This receipt was generated by the automated BLM Collections and Billing System and is a paper representation of a portion of the official electronic record contained therein.

NOTICE!!

These documents have been scanned!

Do not place un-scanned documents beneath this notice!

Do not remove this notice from this file!

GPO Jacket No. 560-102
Print Order 61540
Rise Business Services, LLC
Job=AZ15 7/3/2019



Box Number= AZ15141



Claim Begin-End: AMC351233-AMC351233

4 Annual Filings



AZ15141-4 AMC351149-AMC351598

UNITED STATES
DEPARTMENT OF THE INTERIOR
BUREAU OF LAND MANAGEMENT

320
[Handwritten Signature]

275158
137407
302602
FORM APPROVED
OMB NO. 1004-0114
Expires: January 31, 2020
351233

MAINTENANCE FEE WAIVER CERTIFICATION

SEE INSTRUCTIONS ON PAGE 2

- This small miner waiver is filed for the assessment year beginning on September 1, 2019 and ending on September 1, 2020 451777
- The undersigned and all related parties owned ten or fewer mining claims, mill, or tunnel sites located and maintained on Federal lands in the United States of America on September 1, 2019.
- The undersigned have performed the assessment work required by law for each mining claim listed prior to filing this waiver and understand that by filing this form, the undersigned must file an affidavit of assessment work with the Bureau of Land Management (BLM) by the December 30th following the filing of this waiver.
- The undersigned understand that if the assessment work obligation has not yet come due under 30 U.S.C. 28 (for those claims in their first assessment year only), a notice of intent to hold reciting this condition must be recorded by the December 30th following the filing of this waiver.
- The undersigned understand that mill and tunnel sites may also be listed on this waiver and be waived from payment of the maintenance fee, and that a notice of intent to hold for these sites is required to be filed with the BLM by the December 30th following the filing of this waiver.
- The undersigned understand and acknowledge that pursuant to 43 U.S.C. 1212 and 18 U.S.C. 1001, the filing or recording of a false, fictitious, or fraudulent document with the BLM may result in a fine of up to \$250,000, a prison term not to exceed five years, or both.
- The mining claims, mill or tunnel sites for which this waiver from payment of the maintenance fees is requested are:

CLAIM OR SITE NAME	BLM RECORDATION SERIAL NUMBER
1. TNT 1	AMC 293158
2. TNT 2	AMC 137407
3. Big Four	AMC 302602
4. Big Four	AMC 302603
5. Big Four	AMC 302604
6. J&B #1	AMC 351233
7. The Four Nuggets	AMC 400113
8. AC #1	AMC 451777
9. AC #2	AMC 451778
10.	

RECEIVED
 STATE OFFICE
 PHOENIX, ARIZONA
 2019 AUG 23 P 3:12
 BLM AZ STATE OFFICE
 CLOSED

The owner(s) (claimants) of the above mining claims and sites are:

NOT ON CLAIMS
Thomas E. Tierney (Deceased) George Whitmill Per. Rep.
(Owner's Name - Please Print)

George Whitmill, Personal Representative
(Owner's Signature)

222 Elgin Road
(Owner's Mailing Address)

Elgin AZ 85611
(City) (State) (Zip Code)

GEORGE A. SLOVITSKY
(Owner's Name - Please Print)

[Signature]
(Owner's Signature)

4250 E Busby Dr # 709
(Owner's Mailing Address)

SIERRA VISTA AZ 85635
(City) (State) (Zip Code)

HUMANUM ET PROSPECTORS ASSOCIATION
(Owner's Name - Please Print)

[Signature] HPA SECRETARY
(Owner's Signature)

P.O. Box 163
(Owner's Mailing Address)

HERDFORD AZ 85615
(City) (State) (Zip Code)

KATHY A. STARY
(Owner's Name - Please Print)

[Signature]
(Owner's Signature)



6131 E. HOVEN DR.
(Owner's Mailing Address)

Sierra Vista AZ 85635
(City) (State) (Zip Code)

ENTERED
SEP 18 2019

247 BY: *[Signature]*

[Handwritten initials]

LARRY STORJ (Owner's Name - Please Print) 6131 E. HAVEN DR. (Owner's Mailing Address)	 (Owner's Signature) Sierra Vista (City)	AZ (State)	85635 (Zip Code)	
LAWRENCE C ALDRICH (Owner's Name - Please Print) 21876 BUNNY TRAIL (Owner's Mailing Address)	 (Owner's Signature) CARLYLE (City)	IL (State)	62231 (Zip Code)	
_____ (Owner's Name - Please Print)	_____ (Owner's Signature)	_____ (City)	_____ (State)	_____ (Zip Code)
_____ (Owner's Mailing Address)	_____ (City)	_____ (State)	_____ (Zip Code)	
_____ (Owner's Name - Please Print)	_____ (Owner's Signature)	_____ (City)	_____ (State)	_____ (Zip Code)
_____ (Owner's Mailing Address)	_____ (City)	_____ (State)	_____ (Zip Code)	

18 U.S.C. 1001 and 43 U.S.C. 1212 make it a crime for any person knowingly and willfully to make to any department or agency of the United States any false, fictitious or fraudulent statements or representations as to any matter within its jurisdiction.

INSTRUCTIONS

1. This certification is made under the provisions of 43 U.S.C. § 1744 and 30 U.S.C. §28-28k and the regulations thereunder (43 CFR Part 3830).
2. The claimant(s) must fill in the dates in paragraph 1 for the beginning and ending of the assessment year for which this waiver is sought.
3. The claimant(s) must fill in the date in paragraph 2 for the beginning of the assessment year for which this waiver is sought.
4. All claim and site names and BLM serial numbers must be listed for the mining claims, mill sites, and tunnel sites for which the waiver is sought.
5. All owners of the mining claims, mill sites, and tunnel sites and their addresses must be given.
6. This waiver form must be signed by all the claimants or their designated agent, in original form. If an agent is designated, a notarized designation of agent, signed by all of the claimants with proper address given, must be submitted with this waiver.
7. This form must be filed no later than September 1st for the upcoming assessment year in the BLM State Office where the mining claims or sites are recorded, or the waiver cannot be granted by the BLM. (Example: To obtain a waiver for the assessment year 2012, which begins on September 1, 2011, you must qualify for and file for a waiver no later than September 1, 2011, in the proper BLM State Office.)
8. For all mining claims which require assessment work, you must record an affidavit of labor on or before the December 30th immediately following the filing of this waiver. For all other mining claims or sites waived, you must record a notice of intent to hold on or before the December 30th immediately following the filing of this waiver.
9. Mill and tunnel sites may also be listed on this waiver and be waived from payment of the maintenance fee. A notice of intent to hold for these sites is required to be filed by the December 30th following the filing of this waiver.

PHOENIX ARIZONA
 RECEIVED
 BLM AZ STATE OFFICE
 2019 AUG 29 P 3:12
 FOR OFFICIAL USE ONLY



United States Department of the Interior



BUREAU OF LAND MANAGEMENT
Arizona State Office
One North Central Avenue, Suite 800
Phoenix, Arizona 85004-4427
www.blm.gov/az/

SEP 30 2019

In Reply Refer To:
3800 (9200) RM
AMC351233

CERTIFIED MAIL - RETURN RECEIPT REQUESTED No. 9214 8901 9403 8391 0308 48

NOTICE

LAWRENCE C ALDRICH	:	This Notice Affects Those Claims
21222 BUNNY TRL	:	Shown in the Block Below.
CARLYLE, IL 62231-4742	:	

AMC351233
J & B #1

Maintenance Fee Waiver Held for Rejection

This office received the Maintenance Fee Waiver Certification (waiver) for the above listed mining claim(s). The waiver is not properly completed and does not meet the annual filing requirements.

In accordance with 43 Code of Federal Regulations (CFR) 3835.10, the name, address, and original signatures of all owners of the mining claim must be included on the waiver form. Please correct the discrepancy as noted below:

- The waiver document is missing claim owner names, addresses, or signatures. Even if an agent is signing the waiver, the names and addresses of all claim owners are required to be listed on the waiver. Next to each name there must be a signature: either that of the owner, or an authorized agent.
- If an agent signs, they should identify themselves as signing on behalf of an owner, and a Power of Attorney must accompany the waiver document. The execution date of the Power of Attorney must be current within 3 years.

RECEIVED
BLM AZ STATE OFFICE
2019 OCT 21 P 2:11
PHOENIX, ARIZONA

- In the case of the death of a mining claim owner the following documents are required: 1) copy of the death certificate; 2) proof that whomever signs the waiver has authority to sign on behalf of the deceased claimant (this can be a copy of the will or a document from probate court declaring the executor of the will or personal representative of the deceased)

In order to correct the defect in the waiver, per 43 CFR 3835.93, you must provide this office with the requested information within 60 days of your receipt of this notice. If you are unable to provide this information, you have the option of paying the annual maintenance fee of \$165 per claim (\$155 per 20 acres for placer claims larger than 20 acres). If we do not receive the requested corrections or the maintenance fees within the 60 day time frame, the claim(s) will be declared forfeited and closed.

If additional information is required, please contact RéAnn Myers at 602-417-9413. Please include your AMC serial number(s) on all correspondence.

Sincerely,



Elena Fink
Deputy State Director
Lands, Minerals and Energy Division

Enclosure(s)

RECEIVED
BLM AZ STATE OFFICE
2019 OCT 21 P 2:11
PHOENIX, ARIZONA

DEPARTMENT OF THE INTERIOR
BUREAU OF LAND MANAGEMENT
MINING CLAIMS

(LIVE) Serial Register Page

Run Date/Time: 9/16/2019 13:26 PM

Page 1 Of 2

01 10-21-1976;090STAT0090;43USC1744

Total Acres

Serial Number

Case Type 384201: PLACER CLAIM

40.000

AMC351233

Claim Name: J & B #1

Commodity:

Case Disposition: ACTIVE

Lead File Number

Required Maintenance Fee: 330.00

AMC351233

Name & Address Interest Relationship

ALDRICH LAWRENCE C	21196 BUNNY TRL	CARLYLE IL 62231-4743	CLAIMANT
STORY KATHLEEN A	6131 E KAREN DR	SIERRA VISTA AZ 85635-9512	CLAIMANT

Mer Twp Rng Sec Quadrant District County / State

14	0240S	0210E	006	NW	TUCSON FIELD OFFICE	COCHISE	AZ
----	-------	-------	-----	----	---------------------	---------	----

Act Date Code Action Text Action Remarks Receipt Number

01/18/1999	403	LOCATION DATE		
02/03/1999	395	RECORDATION NOTICE RECD		
08/22/2018	483	SMALL MINER CERT FILED	2019	
12/18/2018	480	EVID OF ASSMT FILED	2018	4338657
08/22/2017	483	SMALL MINER CERT FILED	2018	
10/24/2017	480	EVID OF ASSMT FILED	2017	4002738
08/04/2016	483	SMALL MINER CERT FILED	2017	
11/04/2016	480	EVID OF ASSMT FILED	2016	3693751
07/20/2015	483	SMALL MINER CERT FILED	2016	
12/08/2015	480	EVID OF ASSMT FILED	2015	3450912
07/10/2014	483	SMALL MINER CERT FILED	2015	
12/03/2014	480	EVID OF ASSMT FILED	2014	3183068
08/15/2013	483	SMALL MINER CERT FILED	2014	
12/09/2013	480	EVID OF ASSMT FILED	2013	2927521
07/13/2012	483	SMALL MINER CERT FILED	2013	
12/06/2012	480	EVID OF ASSMT FILED	2012	2703752
08/03/2011	483	SMALL MINER CERT FILED	2012	
12/01/2011	480	EVID OF ASSMT FILED	2011	2473691
07/16/2010	483	SMALL MINER CERT FILED	2011	
12/30/2010	480	EVID OF ASSMT FILED	2010	2270685
07/31/2009	483	SMALL MINER CERT FILED	2010	
12/10/2009	480	EVID OF ASSMT FILED	2009	2052206
08/21/2008	483	SMALL MINER CERT FILED	2009	
12/19/2008	480	EVID OF ASSMT FILED	2008	1842739
07/11/2007	483	SMALL MINER CERT FILED	2008	
12/11/2007	480	EVID OF ASSMT FILED	2007	1620939
07/18/2006	483	SMALL MINER CERT FILED	2007	
12/07/2006	480	EVID OF ASSMT FILED	2006	1404685
07/19/2005	483	SMALL MINER CERT FILED	2006	
10/31/2005	480	EVID OF ASSMT FILED	2005	1177890
07/16/2004	483	SMALL MINER CERT FILED	2005	
11/17/2004	480	EVID OF ASSMT FILED	2004	986815

RECEIVED
 BLM AZ STATE OFFICE
 PHOENIX, ARIZONA
 2019 OCT 21 2 11 PM

DEPARTMENT OF THE INTERIOR
BUREAU OF LAND MANAGEMENT
MINING CLAIMS
(LIVE) Serial Register Page

Run Date/Time: 9/16/2019 13:26 PM

08/05/2003	483	SMALL MINER CERT FILED	2004	
11/14/2003	480	EVID OF ASSMT FILED	2003	784137
07/02/2002	483	SMALL MINER CERT FILED	2003	
11/25/2002	480	EVID OF ASSMT FILED	2002	596509
08/17/2001	483	SMALL MINER CERT FILED	2002	
10/22/2001	480	EVID OF ASSMT FILED	2001	397704
07/18/2000	483	SMALL MINER CERT FILED	2001	
11/27/2000	480	EVID OF ASSMT FILED	2000	224427
08/09/1999	483	SMALL MINER CERT FILED	2000	
02/03/1999	482	MAINTENANCE FEE/\$100	1999	
08/19/2019	396	TRF OF INTEREST FILED	TIERNEY THOMAS E	4538442
08/22/2017	170	ADDRESS CHANGE FILED	ALDRICH LAWRENCE C	
02/08/2008	396	TRF OF INTEREST FILED	ROHRICH JOHN	1651048
05/01/2006	396	TRF OF INTEREST FILED	DAVIS ROBERT F	1274513
02/19/1999	669	LAND STATUS CHECKED		
02/03/1999	501	ACCT ADV IN LEAD FILE	AMC351233;	
01/19/1999	404	COUNTY RECORDATION	990101573	

Line Nr **Remarks**

0001	ALDRICH LAWRENCE C - AKA LARRY ALDRICH (2018 WVR)
0002	CLAIMANT CONFIRMED BY PHONE CALL ON 9-11-2017. PB

RECEIVED
BLM AZ STATE OFFICE
2019 OCT 21 P 2:11
PHOENIX, ARIZONA

UNITED STATES
DEPARTMENT OF THE INTERIOR
BUREAU OF LAND MANAGEMENT

320
[Handwritten Signature]

293158
137407
302602
FORM APPROVED
OMB NO. 1004-0114
Expires: January 31, 2020
351233

MAINTENANCE FEE WAIVER CERTIFICATION

SEE INSTRUCTIONS ON PAGE 2

- This small miner waiver is filed for the assessment year beginning on September 1, 2019 and ending on September 1, 2020 . 451777
- The undersigned and all related parties owned ten or fewer mining claims, mill, or tunnel sites located and maintained on Federal lands in the United States of America on September 1, 2019 .
- The undersigned have performed the assessment work required by law for each mining claim listed prior to filing this waiver and understand that by filing this form, the undersigned must file an affidavit of assessment work with the Bureau of Land Management (BLM) by the December 30th following the filing of this waiver.
- The undersigned understand that if the assessment work obligation has not yet come due under 30 U.S.C. 28 (for those claims in their first assessment year only), a notice of intent to hold reciting this condition must be recorded by the December 30th following the filing of this waiver.
- The undersigned understand that mill and tunnel sites may also be listed on this waiver and be waived from payment of the maintenance fee, and that a notice of intent to hold for these sites is required to be filed with the BLM by the December 30th following the filing of this waiver.
- The undersigned understand and acknowledge that pursuant to 43 U.S.C. 1212 and 18 U.S.C. 1001, the filing or recording of a false, fictitious, or fraudulent document with the BLM may result in a fine of up to \$250,000, a prison term not to exceed five years, or both.
- The mining claims, mill or tunnel sites for which this waiver from payment of the maintenance fees is requested are:

CLAIM OR SITE NAME	BLM RECORDATION SERIAL NUMBER
1. TNT 1	AMC 293158
2. TNT 2	AMC 137407
3. Big Four	AMC 302602
4. Big Four	AMC 302603
5. Big Four	AMC 302604
6. J&B #1	AMC 351233
7. The Four Nuggets	AMC 400113
8. AC #1	AMC 451777
9. AC #2	AMC 451778
10.	

RECEIVED
BLM AZ STATE OFFICE
2019 AUG 23 P 3:12
PHOENIX, ARIZONA
CLOSED

The owner(s) (claimants) of the above mining claims and sites are:

NOT ON CLAIMS

Thomas E. Tierney (Deceased) George Whitmill Per. Rep.
(Owner's Name - Please Print) *George Whitmill, Personal Representative*
(Owner's Signature)

222 Elgin Road
(Owner's Mailing Address) Elgin AZ 85611
(City) (State) (Zip Code)

GEORGE A. SLOVITSKY
(Owner's Name - Please Print) *[Signature]*
(Owner's Signature)

4250 E Busby Dr # 709
(Owner's Mailing Address) Sierra Vista AZ 85635
(City) (State) (Zip Code)

HUMANITARIAN PROSPECTORS ASSOCIATION
(Owner's Name - Please Print) *[Signature]* HPA SECRETARY
(Owner's Signature)

P.O. Box 163
(Owner's Mailing Address) HERZFORD AZ 85615
(City) (State) (Zip Code)

KATHY A. STORV
(Owner's Name - Please Print) *[Signature]*
(Owner's Signature)

6131 E. Haven Dr.
(Owner's Mailing Address) Sierra Vista AZ 85635
(City) (State) (Zip Code)

INTEREST
SEP 18 2019

(Continued on page 2)
CORRECTED WAIVER
RCV'D 10/21/2019. 247

BY: [Signature]
ON 351233

[Handwritten initials]

100

100

100

Larry Story			
(Owner's Name - Please Print)	(Owner's Signature)		
6131 E. KAREN DR.	Sierra Vista	AZ	85635
(Owner's Mailing Address)	(City)	(State)	(Zip Code)
Address waived Lawrence Aldrich			
(Owner's Name - Please Print)	(Owner's Signature)		
21222 Bunny Trail	Carlyle	IL	62231
(Owner's Mailing Address)	(City)	(State)	(Zip Code)
(Owner's Name - Please Print)	(Owner's Signature)		
(Owner's Mailing Address)	(City)	(State)	(Zip Code)
(Owner's Name - Please Print)	(Owner's Signature)		
(Owner's Mailing Address)	(City)	(State)	(Zip Code)

18 U.S.C. 1001 and 43 U.S.C. 1212 make it a crime for any person knowingly and willfully to make to any department or agency of the United States any false, fictitious or fraudulent statements or representations as to any matter within its jurisdiction.

INSTRUCTIONS

1. This certification is made under the provisions of 43 U.S.C. § 1744 and 30 U.S.C. §28-28k and the regulations thereunder (43 CFR Part 3830).
2. The claimant(s) must fill in the dates in paragraph 1 for the beginning and ending of the assessment year for which this waiver is sought.
3. The claimant(s) must fill in the date in paragraph 2 for the beginning of the assessment year for which this waiver is sought.
4. All claim and site names and BLM serial numbers must be listed for the mining claims, mill sites, and tunnel sites for which the waiver is sought.
5. All owners of the mining claims, mill sites, and tunnel sites and their addresses must be given.
6. This waiver form must be signed by all the claimants or their designated agent, in original form. If an agent is designated, a notarized designation of agent, signed by all of the claimants with proper address given, must be submitted with this waiver.
7. This form must be filed no later than September 1st for the upcoming assessment year in the BLM State Office where the mining claims or sites are recorded, or the waiver cannot be granted by the BLM. (Example: To obtain a waiver for the assessment year 2012, which begins on September 1, 2011, you must qualify for and file for a waiver no later than September 1, 2011, in the proper BLM State Office.)
8. For all mining claims which require assessment work, you must record an affidavit of labor on or before the December 30th immediately following the filing of this waiver. For all other mining claims or sites waived, you must record a notice of intent to hold on or before the December 30th immediately following the filing of this waiver.
9. Mill and tunnel sites may also be listed on this waiver and be waived from payment of the maintenance fee. A notice of intent to hold for these sites is required to be filed by the December 30th following the filing of this waiver.

RECEIVED
BLM AZ STATE OFFICE
2019 AUG 29 P 3:12
PHOENIX ARIZONA

FOR OFFICIAL USE ONLY

UNITED STATES
DEPARTMENT OF THE INTERIOR
BUREAU OF LAND MANAGEMENT

FORM APPROVED
OMB NO.: 1004-0114
Expires: October 31, 2016

AFFIDAVIT OF ANNUAL ASSESSMENT WORK

293158

WHEN RECORDED, MAIL DOCUMENT TO:

NAME: J.E. Tierney

ADDRESS: P.O. Box 1415

CITY, STATE, ZIP: Sierra Vista
Az, 85636

2018-20711
Page 1 of 3
Registered By: J.E. TIERNEY
David M. Stevens, Registrar
Cochise County, AZ
11-10-2018 09:33 AM Recording Fee \$15.00

451777
351233
302602
137407

FOR COUNTY RECORDER'S USE

No. of Claims 2
x \$10/claim PER
Total due BLM \$ 30

TO ALL WHOM IT MAY CONCERN:

1. The undersigned certifies that at least \$100 per claim was expended for development, labor and improvements, or equivalent value added, as the annual assessment work for the assessment year ending September 1, 2017 for the following contiguous unpatented mining claim(s), located in the County of Cochise, in the State of AZ.

BLM Serial No.	Name of Claim	Tp	Rg	Sec	Mer	County Recordation Book and Page No.	Date
<u>293158</u>	<u>TNT 1</u>	<u>24S</u>	<u>20E</u>	<u>1</u>		PHOENIX, ARIZONA 2018 DEC 18 P 1:12 RECEIVED BLM AZ STATE OFFICE	
<u>137407</u>	<u>TNT 2</u>	<u>24S</u>	<u>20E</u>	<u>6</u>			

(Continued on page 2)

ENTERED
DEC 21 2018
BY: RAM

2. Type of labor and improvements (specify what was done and give the total value for that labor and improvement to show at least \$100 for each claim). If a geological, geochemical, or geophysical survey was performed, as per 30 U.S.C. 28-1, reference the title of the report of survey, give cost and date of the survey and report, and indicate it was filed with the County Recorder:

Description of Work Performed	Value of Work Performed	Date Work Was Performed
Samples were dug from old stream beds, run through a sluice, panned and checked for gold.	\$150.00	July 2018

3. Name and mailing address of each person who performed the labor and improvements:

Name (please print)
KE. Tierney

Current Mailing Address (please print)
P.O. Box 1415
Sierra Vista
AZ. 85636

RECEIVED
 BLM AZ STATE OFFICE
 2018 DEC 18 P 113
 PHOENIX, ARIZONA

4. Name and mailing address of each person who holds and claims the subject mining claim(s) for the valuable minerals contained therein. Be sure to indicate if there is a change of address:

Name (please print)
KE. Tierney

Current Mailing Address (please print)
P.O. Box 1415
Sierra Vista
AZ. 85636

5. The undersigned testifies that on the date of Jan Dec, 2018, all monuments required by law were erected upon the subject claim(s), and all notices required by law were posted on the subject claim(s) or copies thereof were in place, and at said date, each corner monument bore or contained

markings sufficient to appropriately designate the corner of the claim to which it pertains and the name of the claim(s).

I hereby certify under penalty of perjury under the laws of the State of Ariz that the foregoing statements are true and correct:

[Signature]
(Signature of person responsible for above statement)

Date: 12-6-18

Title 18 U.S.C. 1001 and 43 U.S.C. 1212 make it a crime for any person knowingly and willfully to make to any department or agency of the United States any false, fictitious or fraudulent statements or representations as to any matter within its jurisdiction.


Notary Block

SUBSCRIBED AND SWORN TO before me, this 6 day of December 2018

By: [Signature]
(Signature of Affiant)

Title: Notary

My Commission Expires: 09/01/2022



INSTRUCTIONS

1. This is an optional form that may be used to satisfy the requirements for the Bureau of Land Management (BLM) under the provisions of 43 U.S.C. §1744 and 30 U.S.C. §28-28d and the regulations thereunder (43 CFR part 3835). Since local and State laws may vary, you should contact your local and State agencies where the claims are located to ensure all applicable laws and requirements are satisfied.
2. The claimant(s) must fill in the date in paragraph 1 for the applicable assessment year and the county and state where the claims are located.
3. All claim names, BLM serial numbers, legal descriptions, and original county recording information must be listed for the claims pertaining to this assessment notice.
4. The claimant(s) must complete paragraph 2 listing all labor or improvements which was performed on or did benefit the subject mining claims. The value and date of the labor or improvements must also be listed. The total amount of labor or improvements can be listed, but the total expenditure must equal at least \$100 for each claim.
5. The names and current mailing addresses of the person(s) performing the labor shall be listed in paragraph 3.
6. The name and current mailing address of each owner (claimant) of the claims shall be listed in paragraph 4. The mailing address shall be the owner's address and not the address of an agent or anyone representing the claimant. Be sure to note if there has been a change of address.
7. Paragraph 5 shall be completed to show the date it was verified that all monuments required by law were properly erected, all notices were posted, and that corners were appropriately designated for all claims listed.
8. An exact legible reproduction or duplicate (other than microfilm or other electronic media) of this affidavit or another type of affidavit of assessment work that you file or will file in the county where each claim is located, must be filed with the BLM on or before December 30 of the calendar year in which the assessment year ends. For mill or tunnel sites, a separate notice of intent to hold must be filed with the BLM on or before December 30. Requirements for filing a notice of intent to hold can be found at 43 CFR 3835.33.
9. A processing fee of \$10 for each claim listed must be remitted to the BLM along with this or any other affidavit of assessment work.

RECEIVED
BLM
DEC 18 2018
P.O. BOX 13
PRINCEVILLE, ARIZONA

UNITED STATES
DEPARTMENT OF THE INTERIOR
BUREAU OF LAND MANAGEMENT

FORM APPROVED
OMB NO.: 1004-0114
Expires: October 31, 2016

AFFIDAVIT OF ANNUAL ASSESSMENT WORK

WHEN RECORDED, MAIL DOCUMENT TO:

NAME: J.E. Tierney

ADDRESS: P.O. Box 14815

CITY, STATE, ZIP: Sierra Vista, Ar. 85636

2013-10-18 10:13 AM
RECEIVED
BLM ARIZONA
PHOENIX, ARIZONA

FOR COUNTY RECORDER'S USE

No. of Claims 2
x \$10/claim
Total due BLM \$ 30

TO ALL WHOM IT MAY CONCERN:

1. The undersigned certifies that at least \$100 per claim was expended for development, labor and improvements, or equivalent value added, as the annual assessment work for the assessment year ending September 1, 2013 for the following contiguous unpatented mining claim(s), located in the County of Cochise, in the State of Ar.

BLM Serial No.	Name of Claim	Tp	Rg	Sec	Mer	County Recordation Book and Page No.	Date
<u>451749</u>	<u>AC 1</u>	<u>335</u>	<u>31E</u>	<u>31</u>			
<u>451748</u>	<u>AC 2</u>	<u>335</u>	<u>31E</u>	<u>32</u>			

RECEIVED
BLM ARIZONA
2013 DEC 18 P 1:13
PHOENIX, ARIZONA

2. Type of labor and improvements (specify what was done and give the total value for that labor and improvement to show at least \$100 for each claim). If a geological, geochemical, or geophysical survey was performed, as per 30 U.S.C. 28-1, reference the title of the report of survey, give cost and date of the survey and report, and indicate it was filed with the County Recorder:

Description of Work Performed	Value of Work Performed	Date Work Was Performed
Samples were dug from old Sierrita beds, run through a slicer, painted and analyzed for color	23000	July 20 19

3. Name and mailing address of each person who performed the labor and improvements:

Name (please print) George Slivitsky Current Mailing Address (please print) 4250 E. Bayly Dr.
#709 Sierra Vista
Az. 85635

4. Name and mailing address of each person who holds and claims the subject mining claim(s) for the valuable minerals contained therein. Be sure to indicate if there is a change of address:

Name (please print) Geo. Slivitsky Current Mailing Address (please print) 4250 E. Bayly Dr.
#709 Sierra Vista
Az. 85635

Tom Tierney P.O. Box 1415
Sierra Vista
Az. 85635

RECEIVED
 BLM AZ STATE OFFICE
 2018 DEC 18 P 1:13
 PHOENIX, ARIZONA

5. The undersigned testifies that on the date of _____, 20____, all monuments required by law were erected upon the subject claim(s), and all notices required by law were posted on the subject claim(s) or copies thereof were in place, and at said date, each corner monument bore or contained

markings sufficient to appropriately designate the corner of the claim to which it pertains and the name of the claim(s).

I hereby certify under penalty of perjury under the laws of the State of AZ that the foregoing statements are true and correct:

[Signature] Date: 12-6-18
(Signature of person responsible for above statement)

Title 18 U.S.C. 1001 and 43 U.S.C. 1212 make it a crime for any person knowingly and willfully to make to any department or agency of the United States any false, fictitious or fraudulent statements or representations as to any matter within its jurisdiction.


Notary Block

SUBSCRIBED AND SWORN TO before me, this 6 day of December 2018

By: [Signature]
(Signature of Affiant)

Title: notary

My Commission Expires: 09/01/2022



INSTRUCTIONS

1. This is an optional form that may be used to satisfy the requirements for the Bureau of Land Management (BLM) under the provisions of 43 U.S.C. §1744 and 30 U.S.C. §28-28d and the regulations thereunder (43 CFR part 3835). Since local and State laws may vary, you should contact your local and State agencies where the claims are located to ensure all applicable laws and requirements are satisfied.
2. The claimant(s) must fill in the date in paragraph 1 for the applicable assessment year and the county and state where the claims are located.
3. All claim names, BLM serial numbers, legal descriptions, and original county recording information must be listed for the claims pertaining to this assessment notice.
4. The claimant(s) must complete paragraph 2 listing all labor or improvements which was performed on or did benefit the subject mining claims. The value and date of the labor or improvements must also be listed. The total amount of labor or improvements can be listed, but the total expenditure must equal at least \$100 for each claim.
5. The names and current mailing addresses of the person(s) performing the labor shall be listed in paragraph 3.
6. The name and current mailing address of each owner (claimant) of the claims shall be listed in paragraph 4. The mailing address shall be the owner's address and not the address of an agent or anyone representing the claimant. Be sure to note if there has been a change of address.
7. Paragraph 5 shall be completed to show the date it was verified that all monuments required by law were properly erected, all notices were posted, and that corners were appropriately designated for all claims listed.
8. An exact legible reproduction or duplicate (other than microfilm or other electronic media) of this affidavit or another type of affidavit of assessment work that you file or will file in the county where each claim is located, must be filed with the BLM on or before December 30 of the calendar year in which the assessment year ends. For mill or tunnel sites, a separate notice of intent to hold must be filed with the BLM on or before December 30. Requirements for filing a notice of intent to hold can be found at 43 CFR 3835.33.
9. A processing fee of \$10 for each claim listed must be remitted to the BLM along with this or any other affidavit of assessment work.

RECEIVED
ATTEMPTED
DEC 18 P 1:10
DOENX, ARIZONA

UNITED STATES
DEPARTMENT OF THE INTERIOR
BUREAU OF LAND MANAGEMENT

FORM APPROVED
OMB NO.: 1004-0114
Expires: October 31, 2016

AFFIDAVIT OF ANNUAL ASSESSMENT WORK

WHEN RECORDED, MAIL DOCUMENT TO:

NAME: T.E. Tierney

ADDRESS: P.O. Box 1415

CITY, STATE, ZIP: Sierra Vista
Ariz. 85636

2018-27712
Page 1 of 2
Requested By: T.E. TIERNEY
Doyle W. Stevens, Recorder
Phoenix, Arizona
2018-10-27 10:33 AM Recordings Fee \$15.00

FOR COUNTY RECORDER'S USE

No. of Claims 1
x \$10/claim
Total due BLM \$ 15

TO ALL WHOM IT MAY CONCERN:

1. The undersigned certifies that at least \$100 per claim was expended for development, labor and improvements, or equivalent value added, as the annual assessment work for the assessment year ending September 1 2018 for the following contiguous unpatented mining claim(s), located in the County of Cochise, in the State of Ariz.

BLM Serial No.	Name of Claim	Tp	Rg	Sec	Mer	County Recordation Book and Page No.	Date
<u>351233</u>	<u>J & B #1</u>	<u>245</u>	<u>21E</u>	<u>6</u>			

RECEIVED
 BLM AT STATE OFFICE
 2018 DEC 18 P 1:13
 PHOENIX, ARIZONA

2. Type of labor and improvements (specify what was done and give the total value for that labor and improvement to show at least \$100 for each claim). If a geological, geochemical, or geophysical survey was performed, as per 30 U.S.C. 28-1, reference the title of the report of survey, give cost and date of the survey and report, and indicate it was filed with the County Recorder:

Description of Work Performed	Value of Work Performed	Date Work Was Performed
Samples were dug from old S-trachyte beds ran thru a sluice, panned and analyzed for gold.	\$150.00	July 2012

3. Name and mailing address of each person who performed the labor and improvements:

Name (please print)

T. L. Tierney

Current Mailing Address (please print)

P.O. Box 1715
Sierra Vista
AZ 86563

4. Name and mailing address of each person who holds and claims the subject mining claim(s) for the valuable minerals contained therein. Be sure to indicate if there is a change of address:

Name (please print)

Thomas L. Tierney

Current Mailing Address (please print)

P.O. Box 1715
Sierra Vista AZ 86563

Larry Adrich

2196 Bury Trail
Cody AZ 86201

RECEIVED
 BLM AZ STATE OFFICE
 2012 DEC 18 P 1:13
 PHOENIX, ARIZONA

5. The undersigned testifies that on the date of _____, 20____, all monuments required by law were erected upon the subject claim(s), and all notices required by law were posted on the subject claim(s) or copies thereof were in place, and at said date, each corner monument bore or contained

markings sufficient to appropriately designate the corner of the claim to which it pertains and the name of the claim(s).

I hereby certify under penalty of perjury under the laws of the State of Ariz that the foregoing statements are true and correct:

[Signature] Date: 12-6-18
(Signature of person responsible for above statement)

Title 18 U.S.C. 1001 and 43 U.S.C. 1212 make it a crime for any person knowingly and willfully to make to any department or agency of the United States any false, fictitious or fraudulent statements or representations as to any matter within its jurisdiction.


Notary Block

SUBSCRIBED AND SWORN TO before me, this 6 day of December 2018

By: [Signature]
(Signature of Affiant)

Title: Notary

My Commission Expires: 09/01/2022



INSTRUCTIONS

1. This is an optional form that may be used to satisfy the requirements for the Bureau of Land Management (BLM) under the provisions of 43 U.S.C. §1744 and 30 U.S.C. §28-28d and the regulations thereunder (43 CFR part 3835). Since local and State laws may vary, you should contact your local and State agencies where the claims are located to ensure all applicable laws and requirements are satisfied.
2. The claimant(s) must fill in the date in paragraph 1 for the applicable assessment year and the county and state where the claims are located.
3. All claim names, BLM serial numbers, legal descriptions, and original county recording information must be listed for the claims pertaining to this assessment notice.
4. The claimant(s) must complete paragraph 2 listing all labor or improvements which was performed on or did benefit the subject mining claims. The value and date of the labor or improvements must also be listed. The total amount of labor or improvements can be listed, but the total expenditure must equal at least \$100 for each claim.
5. The names and current mailing addresses of the person(s) performing the labor shall be listed in paragraph 3.
6. The name and current mailing address of each owner (claimant) of the claims shall be listed in paragraph 4. The mailing address shall be the owner's address and not the address of an agent or anyone representing the claimant. Be sure to note if there has been a change of address.
7. Paragraph 5 shall be completed to show the date it was verified that all monuments required by law were properly erected, all notices were posted, and that corners were appropriately designated for all claims listed.
8. An exact legible reproduction or duplicate (other than microfilm or other electronic media) of this affidavit or another type of affidavit of assessment work that you file or will file in the county where each claim is located, must be filed with the BLM on or before December 30 of the calendar year in which the assessment year ends. For mill or tunnel sites, a separate notice of intent to hold must be filed with the BLM on or before December 30. Requirements for filing a notice of intent to hold can be found at 43 CFR 3835.33.
9. A processing fee of \$10 for each claim listed must be remitted to the BLM along with this or any other affidavit of assessment work.

PHOENIX ARIZONA
2018 DEC 6 P: 1:10
BLM AREA OFFICE
REC'D

UNITED STATES
DEPARTMENT OF THE INTERIOR
BUREAU OF LAND MANAGEMENT

FORM APPROVED
OMB NO.: 1004-0114
Expires: October 31, 2016

AFFIDAVIT OF ANNUAL ASSESSMENT WORK

WHEN RECORDED, MAIL DOCUMENT TO:

NAME: J.F. Tierney

ADDRESS: P.O. Box 1415

CITY, STATE, ZIP: Sierra Vista
AZ 85536

2018-2019
Page 1 of 3
Recorders Day 11:30 AM
2018-12-18 12:33 PM

FOR COUNTY RECORDER'S USE

No. of Claims 3
x \$10/claim
Total due BLM \$ 45

TO ALL WHOM IT MAY CONCERN:

1. The undersigned certifies that at least \$100 per claim was expended for development, labor and improvements, or equivalent value added, as the annual assessment work for the assessment year ending September 1, 2018 for the following contiguous unpatented mining claim(s), located in the County of Cochise, in the State of AZ.

BLM Serial No.	Name of Claim	Tp	Rg	Sec	Mer	County Recordation Book and Page No.	Date
302602	Big Four #1	235	20E	24		PHOENIX, ARIZONA	2018 DEC 18 PM 1:13
302603	Big Four #2	235	20E	24			
302604	Big Four #3	235	20E	24			

RECEIVED
BLM ARIZONA OFFICE

2. Type of labor and improvements (specify what was done and give the total value for that labor and improvement to show at least \$100 for each claim). If a geological, geochemical, or geophysical survey was performed, as per 30 U.S.C. 28-1, reference the title of the report of survey, give cost and date of the survey and report, and indicate it was filed with the County Recorder:

Description of Work Performed	Value of Work Performed	Date Work Was Performed
Samples were dug from old stream beds, run through a sieve, panned and analyzed for gold.	100.00	July 4 2015

3. Name and mailing address of each person who performed the labor and improvements:

Name (please print)

Tim Tierney

Current Mailing Address (please print)

P.O. Box 1415
Sierra Vista
AZ 85636

RECEIVED
 BLM ARIZONA STATE OFFICE
 2018 DEC 18 P 1:13
 PHOENIX, ARIZONA

4. Name and mailing address of each person who holds and claims the subject mining claim(s) for the valuable minerals contained therein. Be sure to indicate if there is a change of address.

Name (please print)

Mr & Mrs Story

Current Mailing Address (please print)

471 E. Kayan Dr,
Sierra Vista Az, 85635

Tim Tierney

P.O. Box 1415
Sierra Vista
Az, 85636

5. The undersigned testifies that on the date of _____, 20___, all monuments required by law were erected upon the subject claim(s), and all notices required by law were posted on the subject claim(s) or copies thereof were in place, and at said date, each corner monument bore or contained

markings sufficient to appropriately designate the corner of the claim to which it pertains and the name of the claim(s).

I hereby certify under penalty of perjury under the laws of the State of AZ that the foregoing statements are true and correct:

[Signature] Date: _____
(Signature of person responsible for above statement)

Title 18 U.S.C. 1001 and 43 U.S.C. 1212 make it a crime for any person knowingly and willfully to make to any department or agency of the United States any false, fictitious or fraudulent statements or representations as to any matter within its jurisdiction.


Notary Block

SUBSCRIBED AND SWORN TO before me, this 4 day of December 2018

By: [Signature]
(Signature of Affiant)

Title: Notary

My Commission Expires: 09/01/2022



INSTRUCTIONS

1. This is an optional form that may be used to satisfy the requirements for the Bureau of Land Management (BLM) under the provisions of 43 U.S.C. §1744 and 30 U.S.C. §28-28d and the regulations thereunder (43 CFR part 3835). Since local and State laws may vary, you should contact your local and State agencies where the claims are located to ensure all applicable laws and requirements are satisfied.
2. The claimant(s) must fill in the date in paragraph 1 for the applicable assessment year and the county and state where the claims are located.
3. All claim names, BLM serial numbers, legal descriptions, and original county recording information must be listed for the claims pertaining to this assessment notice.
4. The claimant(s) must complete paragraph 2 listing all labor or improvements which was performed on or did benefit the subject mining claims. The value and date of the labor or improvements must also be listed. The total amount of labor or improvements can be listed, but the total expenditure must equal at least \$100 for each claim.
5. The names and current mailing addresses of the person(s) performing the labor shall be listed in paragraph 3.
6. The name and current mailing address of each owner (claimant) of the claims shall be listed in paragraph 4. The mailing address shall be the owner's address and not the address of an agent or anyone representing the claimant. Be sure to note if there has been a change of address.
7. Paragraph 5 shall be completed to show the date it was verified that all monuments required by law were properly erected, all notices were posted, and that corners were appropriately designated for all claims listed.
8. An exact legible reproduction or duplicate (other than microfilm or other electronic media) of this affidavit or another type of affidavit of assessment work that you file or will file in the county where each claim is located, must be filed with the BLM on or before December 30 of the calendar year in which the assessment year ends. For mill or tunnel sites, a separate notice of intent to hold must be filed with the BLM on or before December 30. Requirements for filing a notice of intent to hold can be found at 43 CFR 3835.33.
9. A processing fee of \$10 for each claim listed must be remitted to the BLM along with this or any other affidavit of assessment work.

T Thomas E Tierney
PO Box 1415
Sierra Vista, AZ 85636-1415



7018 0360 0001 6997 5741



1000


85004-4414

U.S. POSTAGE PAID
FCM LG ENV
HEREFORD, AZ
85615
DEC 13, 18
AMOUNT
\$7.62
R2304W121204-13

RETURN RECEIPT
REQUESTED

BLM
AZ state office
Public Service Sect. (952)
1 North Central Ave.
Phoenix
AZ 85004

RECEIVED
BLM AZ STATE OFFICE
2018 DEC 18 P 1:12
PHOENIX, ARIZONA



United States Department of the Interior
Bureau of Land Management
 DIV OF LANDS, MINRLS & ENERGY
 ONE N CENTRAL AVE
 PHOENIX, AZ 85004 -4427
 Phone: 602-417-9200

Receipt	
No:	4338657

Transaction #: 4455480
Date of Transaction: 12/19/2018
CUSTOMER:
THOMAS E TIERNEY PO BOX 1415 SIERRA VISTA, AZ 85636-1415 US

LINE #	QTY	DESCRIPTION	REMARKS	UNIT PRICE	TOTAL
1	1.00	LOCATABLE MINERALS / MINING CLAIMS- NOT NEW-UNADJUD, ONE AUTH NO. ONLY / MINING CLAIM MONEY RECEIVED CASES: AMC293158/\$120.00	2018 POL/8	- n/a -	120.00
TOTAL:					\$120.00

PAYMENT INFORMATION			
1	AMOUNT:	120.00	POSTMARKED: N/A
	TYPE:	CHECK	RECEIVED: 12/19/2018
	CHECK NO:	6119	
	NAME:	TIERNEY, THOMAS E PO BOX 1415 SIERRA VISTA AZ 85636-1415 US	

REMARKS

This receipt was generated by the automated BLM Collections and Billing System and is a paper representation of a portion of the official electronic record contained therein.

352316

351233

293158

137407

302602

When Recorded Return Document to:

Thomas E. Tierny
P.O. Box 14119
Sierra Vista
AZ 85636

Check here if this is a change of address.

Telephone: 520-348-7299

E-mail address: _____

AFFIDAVIT OF PERFORMANCE OF ANNUAL WORK

1. State of Arizona, County of Cochise ss:

2. I (Name) Thomas E. Tierny

3. Reside at (Address) 4585 Galle Mano

RECEIVED
 BLM AZ STATE OFFICE
 PHOENIX, ARIZONA
 2017 OCT 24 P 3:04
 BLM
 Date
 Stamp

City Sierra Vista County Cochise

State AZ Zip 85650 being duly sworn, depose and say that I am a citizen of the United States, more than eighteen years of age, and that all of the facts set forth in this affidavit, subject to the provisions and penalties of 18 U.S.C. 1001 pertaining to the filing of false, fictitious, or fraudulent statements with the United States, are true and correct according to the best of my knowledge, information and belief.

4. Owner's name and address (If not shown in Items 1-3 above), _____

5. That I am personally acquainted with the mining claim(s). The work and improvements were made by and at the expense of the owner(s) of said claim(s). Said contiguous group of claims, listed on this document, are situated in the

Hartford (optional) Mining District; Cochise County, Arizona.

Line No.	AMC NUMBER	CLAIM/SITE NAME	COUNTY RECORDER DATA (If available)	TWP	RNG	SEC
1	<u>352316</u>	<u>PC 2</u>		<u>27S</u>	<u>21E</u>	<u>31</u>
2						
3						
4						
5						
6						

Form: MCF108

Revised Jan. 2006

Page 1 of 2

INTERESTED
 OCT 26 2017
 BY: Ran

AFFIDAVIT OF PERFORMANCE OF ANNUAL WORK - page 2

BLM
Date
Stamp

PHOENIX, ARIZONA

2017 OCT 24 P 3 04

RECEIVED
BLM STATE OFFICE

7						
8						
9						
10						

6. That between the dates starting at 12 o'clock noon on September 1, 2016 and ending at 12 o'clock noon on September 1, 2017 at least \$ 100.00 dollars worth of work and improvements were done and performed upon said claim(s) or upon one or more of a contiguous group of claims for the benefit of all, wholly or partly outside of a contiguous group of claims for the benefit of all, not including the location work.

7. That the following persons were employed to perform the work and improvements described herein: _____

T.E. Tierney

8. That the work and improvements performed were: Samples were taken from old stream beds, run thru a sluice and analyzed for gold content.


9. Dated: 9/17/17 Signature: [Signature]

SUBSCRIBED AND SWORN TO before me, a Notary Public, this 6 day of September 17

By: Thomas Tierney

Notary Public [Signature]

My Commission Expires MARCH 14, 2020



Bureau of Land Management
Arizona State Office
www.az.blm.gov

No. of Claims: _____ x \$10 = _____

Check No.: 5863 Init. [Signature]

Receipt No.: 4002B8

For BLM Use Only

When Recorded Return Document to:

Tom Tierney
P.O. Box 1417
Sierra Vista
AZ 85630

Check here if this is a change of address.

Telephone: 520-378-7294

E-mail address: _____

AFFIDAVIT OF PERFORMANCE OF ANNUAL WORK

1. State of Arizona, County of Cochise ss:

2. I (Name) Thomas E Tierney

3. Reside at (Address) 5565 Calle Mano

City Sierra Vista County Cochise

State AZ Zip 85650

being duly sworn, depose and say that I am a citizen of the United States, more than eighteen years of age, and that all of the facts set forth in this affidavit, subject to the provisions and penalties of 18 U.S.C. 1001 pertaining to the filing of false, fictitious, or fraudulent statements with the United States, are true and correct according to the best of my knowledge, information and belief.

4. Owner's name and address (if not shown in Items 1-3 above), _____

5. That I am personally acquainted with the mining claim(s). The work and improvements were made by and at the expense of the owner(s) of said claim(s). Said contiguous group of claims, listed on this document, are situated in the

Heartford optional) Mining District; Cochise County, Arizona.

RECEIVED
BLM AZ STATE OFFICE
2017 OCT 24 P 3:01
PHOENIX, ARIZONA
BLM
Date
Stamp

Line No.	AMC NUMBER	CLAIM/SITE NAME	COUNTY RECORDER DATA (if available)	TWP	RNG	SEC
1	<u>351277</u>	<u>JTB #1</u>		<u>24S</u>	<u>21E</u>	<u>6</u>
2						
3						
4						
5						
6						

AFFIDAVIT OF PERFORMANCE OF ANNUAL WORK - page 2

RECEIVED
BLM STATE OFFICE
PHOENIX, ARIZONA
OCT 24 P 3:01
BLM
Date
Stamp

7						
8						
9						
10						

6. That between the dates starting at 12 o'clock noon on September 1, 20 16 and ending at 12 o'clock noon on September 1, 20 17 at least \$ 10000 dollars worth of work and improvements were done and performed upon said claim(s) or upon one or more of a contiguous group of claims for the benefit of all, wholly or partly outside of a contiguous group of claims for the benefit of all, not including the location work.

7. That the following persons were employed to perform the work and improvements described herein: _____

Tom Tierney

8. That the work and improvements performed were: Samples were taken from old stream beds, run through sieve and analyzed for gold content.


9. Dated: 9/15/17 Signature: [Signature]

SUBSCRIBED AND SWORN TO before me, a Notary Public, this 9 day of September 20 17

By: Thomas Tierney

Notary Public [Signature]

My Commission Expires March 14, 2020



Bureau of Land Management
Arizona State Office
www.az.blm.gov

No. of Claims: _____ x \$10 = _____
 Check No.: _____ Init. _____
 Receipt No.: _____
 For BLM Use Only

Requested By: T E Tierney
David W. Stevens - Recorder
Cochise County, AZ

09-26-2017 09:14 AM Recording Fee \$15.00

When Recorded Return Document to:

T.E. Tierney
No. Box 1415
Sierra Vista
AZ 85636

Check here if this is a change of address.

Telephone: 520-878-3294

E-mail address: _____

AFFIDAVIT OF PERFORMANCE OF ANNUAL WORK

- 1. State of Arizona, County of Cochise ss:
- 2. I (Name) Thomas E. Tierney
- 3. Reside at (Address) 5565 Calle Mano

RECEIVED
BLM AZ STATE OFFICE
OCT 24 P 3 05
PHOENIX, ARIZONA

BLM
Date
Stamp

City Sierra Vista County Cochise

State AZ zip 85650 being duly sworn, depose and say that I am a citizen of the United States, more than eighteen years of age, and that all of the facts set forth in this affidavit, subject to the provisions and penalties of 18 U.S.C. 1001 pertaining to the filing of false, fictitious, or fraudulent statements with the United States, are true and correct according to the best of my knowledge, information and belief.

4. Owner's name and address (if not shown in Items 1-3 above). _____

5. That I am personally acquainted with the mining claim(s). The work and improvements were made by and at the expense of the owner(s) of said claim(s). Said contiguous group of claims, listed on this document, are situated in the Hartford (optional) Mining District; Cochise County, Arizona.

Line No.	AMC NUMBER	CLAIM/SITE NAME	COUNTY RECORDER DATA (If available)	TWP	RNG	SEC
1	<u>293158</u>	<u>TNT 1</u>		<u>24S</u>	<u>20E</u>	<u>1</u>
2	<u>137409</u>	<u>TNT 2</u>		<u>24S</u>	<u>21E</u>	<u>6</u>
3						
4						
5						
6						

AFFIDAVIT OF PERFORMANCE OF ANNUAL WORK - page 2

BLM
Date
Stamp

RECEIVED
BLM ARIZONA STATE OFFICE
PHOENIX, ARIZONA
OCT 24 P 3 00

7						
8						
9						
10						

6. That between the dates starting at 12 o'clock noon on September 1, 20 16 and ending at 12 o'clock noon on September 1, 20 17 at least \$ 100.00 dollars worth of work and improvements were done and performed upon said claim(s) or upon one or more of a contiguous group of claims for the benefit of all, wholly or partly outside of a contiguous group of claims for the benefit of all, not including the location work.

7. That the following persons were employed to perform the work and improvements described herein: _____

T. E. Tierney

8. That the work and improvements performed were: Samples were dug from old stream beds, run thru a sluice, panned and analyzed for gold content.


9. Dated: 9-17-17 Signature: [Signature]

SUBSCRIBED AND SWORN TO before me, a Notary Public, this _____ day of September 20 17

By: THOMAS TIERNEY

Notary Public [Signature]

My Commission Expires March 14, 2020



Bureau of Land Management
Arizona State Office
www.az.blm.gov

No. of Claims: _____ x \$10 = _____
 Check No.: _____ Init. _____
 Receipt No.: _____
 For BLM Use Only

Form: MCF108
Revised Jan. 2006
Page 2 of 2

When Recorded Return Document to:

T. E. Tierney
P.O. Box 1419
Sierra Vista, AZ
AZ 85636

Check here is this is a change of address.

Telephone: 520-348-3204

E-mail address: _____

AFFIDAVIT OF PERFORMANCE OF ANNUAL WORK

1. State of Arizona, County of Cochise ss:

2. I (Name) Thomas E. Tierney

3. Reside at (Address) 8565 Calle Mano


City Sierra Vista County Cochise

State AZ Zip 85650 being duly sworn, depose and say that I am a citizen of the United States, more than eighteen years of age, and that all of the facts set forth in this affidavit, subject to the provisions and penalties of 18 U.S.C. 1001 pertaining to the filing of false, fictitious, or fraudulent statements with the United States, are true and correct according to the best of my knowledge, information and belief.

4. Owner's name and address (if not shown in Items 1-3 above). _____

5. That I am personally acquainted with the mining claim(s). The work and improvements were made by and at the expense of the owner(s) of said claim(s). Said contiguous group of claims, listed on this document, are situated in the

(optional) Mining District; _____ County, Arizona.



Line No.	AMC NUMBER	CLAIM/SITE NAME	COUNTY RECORDER DATA (if available)	TWP	RNG	SEC
1	302602	Bigfour #1		23S	20E	24
2	302603	Bigfour #2		23S	20E	24
3	302604	Bigfour #3		23S	20E	23
4						
5						
6						

AFFIDAVIT OF PERFORMANCE OF ANNUAL WORK - page 2

RECEIVED
 STATE OFFICE
 PHOENIX, ARIZONA
 OCT 24 P 3 00
 BLM
 Date
 Stamp

7						
8						
9						
10						

6. That between the dates starting at 12 o'clock noon on September 1, 20 16 and ending at 12 o'clock noon on September 1, 20 17 at least \$ 100.00 dollars worth of work and improvements were done and performed upon said claim(s) or upon one or more of a contiguous group of claims for the benefit of all, wholly or partly outside of a contiguous group of claims for the benefit of all, not including the location work.

7. That the following persons were employed to perform the work and improvements described herein: Tom Tierney

8. That the work and improvements performed were: samples were taken from old stream bed, run through a sieve and analyzed for gold content

9. Dated: 9/21/17 Signature: [Signature]

SUBSCRIBED AND SWORN TO before me, a Notary Public, this 9 day of September 20 17

By: Thomas Tierney

Notary Public [Signature]

My Commission Expires MARCH 14, 2020

No. of Claims: _____ x \$10 = _____
 Check No.: _____ Init. _____
 Receipt No.: _____
 For BLM Use Only

Bureau of Land Management
 Arizona State Office
www.az.blm.gov

Form: MCF108
 Revised Jan. 2006
 Page 2 of 2



Tom Tierney
 P.O. Box 1415
 TEA PARTY
 PATRIOTS Sierra Vista, AZ 85636



PLACE STICKER AT TOP OF ENVELOPE TO THE RIGHT
 OF THE RETURN ADDRESS; FOLD AT DOTTED LINE

CERTIFIED MAIL



7016 0340 0000 6359 9317



1013



85004

U.S. POSTAGE
 PAID
 HERFORD, AZ
 85615
 OCT 23, 17
 AMOUNT
\$7.29
 R2304Y123089-08

BLM
 AZ state office
 Public sea seat (952)
 1 North Central Ave,
 Phoenix
 AZ 85004



RECEIVED
 DELIVERED OFFICE
 1201 OCT 24 P 3:04
 PHOENIX, ARIZONA

United States Department of the Interior
Bureau of Land Management
 DIV OF LANDS, MINRLS & ENERGY
 ONE N CENTRAL AVE
 PHOENIX, AZ 85004 -4427
 Phone: 602-417-9200

Receipt

No: 4002738

Transaction #: 4113195	
Date of Transaction: 10/25/2017	
CUSTOMER:	
THOMAS E TIERNEY PO BOX 1415 SIERRA VISTA,AZ 85636-1415 US	

LINE #	QTY	DESCRIPTION	REMARKS	UNIT PRICE	TOTAL
1	1.00	LOCATABLE MINERALS / MINING CLAIMS- NOT NEW-UNADJUD,ONE AUTH NO. ONLY / MINING CLAIM MONEY RECEIVED CASES: AMC293158/\$70.00	POL 2017/7	- n/a -	70.00
TOTAL:					\$70.00

PAYMENT INFORMATION			
1	AMOUNT:	70.00	POSTMARKED: N/A
	TYPE:	CHECK	RECEIVED: 10/24/2017
	CHECK NO:	5863	
	NAME:	TIERNEY, THOMAS E PO BOX 1415 SIERRA VISTA AZ 85636-1415 US	

REMARKS

This receipt was generated by the automated BLM Collections and Billing System and is a paper representation of a portion of the official electronic record contained therein.

CORRECTED 2018 WVR

Form 3830-2
(January 2017)

UNITED STATES
DEPARTMENT OF THE INTERIOR
BUREAU OF LAND MANAGEMENT

235

MAINTENANCE FEE WAIVER CERTIFICATION

FORM APPROVED
OMB NO. 1004-0114
Expires: January 31, 2020

SEE INSTRUCTIONS ON PAGE 2

AMC 351233

1. This small miner waiver is filed for the assessment year beginning on September 1, 2017 and ending on September 1, 2018.
2. The undersigned and all related parties owned ten or fewer mining claims, mill, or tunnel sites located and maintained on Federal lands in the United States of America on September 1, 2017.
3. The undersigned have performed the assessment work required by law for each mining claim listed prior to filing this waiver and understand that by filing this form, the undersigned must file an affidavit of assessment work with the Bureau of Land Management (BLM) by the December 30th following the filing of this waiver.
4. The undersigned understand that if the assessment work obligation has not yet come due under 30 U.S.C. 28 (for those claims in their first assessment year only), a notice of intent to hold reciting this condition must be recorded by the December 30th following the filing of this waiver.
5. The undersigned understand that mill and tunnel sites may also be listed on this waiver and be waived from payment of the maintenance fee, and that a notice of intent to hold for these sites is required to be filed with the BLM by the December 30th following the filing of this waiver.
6. The undersigned understand and acknowledge that pursuant to 43 U.S.C. 1212 and 18 U.S.C. 1001, the filing or recording of a false, fictitious, or fraudulent document with the BLM may result in a fine of up to \$250,000, a prison term not to exceed five years, or both.
7. The mining claims, mill or tunnel sites for which this waiver from payment of the maintenance fees is requested are:

CLAIM OR SITE NAME	BLM RECORDATION SERIAL NUMBER
1. J & B #1	✓ AMC 351233
2.	
3.	
4.	
5.	
6.	
7.	
8.	
9.	
10.	

RECEIVED
BLM AZ STATE OFFICE
2017 AUG 22 A 7:20
PHOENIX, ARIZONA

The owner(s) (claimants) of the above mining claims and sites are:

NW CHECK

7-09 Thomas E. Tierney
(Owner's Name - Please Print)
P.O. Box 1415
(Owner's Mailing Address)

Thomas E. Tierney
(Owner's Signature)
Sierra Vista AZ 85636
(City) (State) (Zip Code)

101 LARRY ALDRICH
(Owner's Name - Please Print)
21196 BUNNY TRAIL
(Owner's Mailing Address)

Updated New Address ps

Larry Aldrich
(Owner's Signature)
CARLYLE IL 62231
(City) (State) (Zip Code)

Name + Address Confirmed by telephone call on 9/11/17 ps
(Owner's Name - Please Print)

ENTERED
SEP 11 2017

ENTERED
AC 1706 796 482
SEP 11 2017
(Owner's Signature)

(Owner's Mailing Address)

(City)

(State)

(Zip Code)

(Owner's Name - Please Print)

(Owner's Signature)

(Owner's Mailing Address)

(City)

(State)

(Zip Code)

(Continued on page 2)

(Owner's Name - Please Print)	(Owner's Signature)		
(Owner's Mailing Address)	(City)	(State)	(Zip Code)

(Owner's Name - Please Print)	(Owner's Signature)		
(Owner's Mailing Address)	(City)	(State)	(Zip Code)

(Owner's Name - Please Print)	(Owner's Signature)		
(Owner's Mailing Address)	(City)	(State)	(Zip Code)

(Owner's Name - Please Print)	(Owner's Signature)		
(Owner's Mailing Address)	(City)	(State)	(Zip Code)

18 U.S.C. 1001 and 43 U.S.C. 1212 make it a crime for any person knowingly and willfully to make to any department or agency of the United States any false, fictitious or fraudulent statements or representations as to any matter within its jurisdiction.

INSTRUCTIONS

1. This certification is made under the provisions of 43 U.S.C. § 1744 and 30 U.S.C. § 28-28k and the regulations thereunder (43 CFR Part 3830).
2. The claimant(s) must fill in the dates in paragraph 1 for the beginning and ending of the assessment year for which this waiver is sought.
3. The claimant(s) must fill in the date in paragraph 2 for the beginning of the assessment year for which this waiver is sought.
4. All claim and site names and BLM serial numbers must be listed for the mining claims, mill sites, and tunnel sites for which the waiver is sought.
5. All owners of the mining claims, mill sites, and tunnel sites and their addresses must be given.
6. This waiver form must be signed by all the claimants or their designated agent, in original form. If an agent is designated, a notarized designation of agent, signed by all of the claimants with proper address given, must be submitted with this waiver.
7. This form must be filed no later than September 1st for the upcoming assessment year in the BLM State Office where the mining claims or sites are recorded, or the waiver cannot be granted by the BLM. (Example: To obtain a waiver for the assessment year 2012, which begins on September 1, 2011, you must qualify for and file for a waiver no later than September 1, 2011, in the proper BLM State Office.)
8. For all mining claims which require assessment work, you must record an affidavit of labor on or before the December 30th immediately following the filing of this waiver. For all other mining claims or sites waived, you must record a notice of intent to hold on or before the December 30th immediately following the filing of this waiver.
9. Mill and tunnel sites may also be listed on this waiver and be waived from payment of the maintenance fee. A notice of intent to hold for these sites is required to be filed by the December 30th following the filing of this waiver.

RECEIVED
 2011 AUG 23 11 50 AM
 BLM STATE OFFICE

PHOENIX, ARIZONA
 2017 AUG 22 A 7:20
 BLM AZ STATE OFFICE
 RECEIVED
 FOR OFFICIAL USE ONLY

Order Detail

[Close](#)

Transaction ID 3798353
 Order Type A
 Order Status P
 Order Date 11/07/2016
 Login ID 6858
 Login algoldbe

Receive Date 11/07/2016
 Receipt ID 3693751
 Reference Transaction
 Last Updated By 6858
 Last Update User algoldbe
 Last Update Date 11/7/16 10:10

Customer ID
 First Name THOMAS
 Middle Initial
 Last Name TIERNEY
 Company
 Assignor ID
 First Name
 Middle Initial
 Last Name
 Company
 AR flag

Address 1 PO BOX 1415
 Address 2
 City SIERRA VISTA State AZ Zip -
 Country US
 Phone 520-378-3294

1:20 p 9/11/17 I spoke w/ Thomas, he gave me MR ALDRICH phone # to ask about his name - LR-2000 Reads Lawrence C. Aldrich + the WVR reads LARRY ALDRICH.

Historical Order Number

Order Items

OITranID	XferOI	OrderID	Login	OI-Date	Type	Qty	UnitPrice	Total	BillNumber	BillLine	BIID	CostCtr
17920408		3798353	algoldbe	11/07/2016	C	1.00	0.00	60.00				LLAZ920000LL
27926490	7920408	3798353	LR2KMCII	11/10/2016	T	1.00	0.00	-60.00				LLAZ920000LL
37926491	7926490	3798353	LR2KMCII	11/10/2016	T	6.00	10.00	60.00				LLAZ950000LL

9/11/17 - Confirmed NAME + Address for Lawrence Aldrich @ 1:53pm

Action Code Update

Serial-No: AMC351233

Status: ACTIVE

Bottom of Screen

	Del?	Date (mm/dd/yyyy)	Code	Action Taken	Action Remark	Receipt Nr	Ins User	Mod User
1	X	01/18/1999	403	LOCATION DATE			initoad	
2	X	02/03/1999	395	RECORDATION NOTICE RECD			initoad	
3	X	08/04/2016	483	SMALL MINER CERT FILED	2017		RMVERS	
4	X	08/22/2017	913	MAINT WAIVER DOC FILED	2018		SQUINLAN	
5	X	08/04/2017	247	FUTURE ACTION SUSPENSE	2018 WVR CORRECTION		RMVERS	
6	X	08/04/2017	483	SMALL MINER CERT FILED	2018		RMVERS	
7	X	08/04/2017	913	MAINT WAIVER DOC FILED	2018		RMATTSON	
8	X	11/04/2016	480	EVID OF ASSMT FILED	2016	3883751	RMATTSON	
9	X	08/04/2016	913	MAINT WAIVER DOC FILED	2017		IREYMAN	
10	X	12/08/2015	480	EVID OF ASSMT FILED	2015	3450912	RMATTSON	
11	X	07/20/2015	483	SMALL MINER CERT FILED	2016		RMVERS	
12	X	07/20/2015	913	MAINT WAIVER DOC FILED	2016		RMATTSON	
13	X	12/03/2014	480	EVID OF ASSMT FILED	2014	3183068	RMATTSON	
14	X	07/10/2014	483	SMALL MINER CERT FILED	2015		REBERT	
15	X	07/10/2014	913	MAINT WAIVER DOC FILED	2015		RMVERS	
16	X	12/09/2013	480	EVID OF ASSMT FILED	2013	2927521	RMVERS	
17	X	08/15/2013	483	SMALL MINER CERT FILED	2014		RMVERS	
18	X	08/15/2013	913	MAINT WAIVER DOC FILED	2014		PAULINEB	
19	X	12/06/2012	480	EVID OF ASSMT FILED	2012	2703752	ATHROWER	
20	X	07/13/2012	483	SMALL MINER CERT FILED	2013		REBERT	
21	X	07/13/2012	913	MAINT WAIVER DOC FILED	2013		PAULINEB	
22	X	12/01/2011	480	EVID OF ASSMT FILED	2011	2473691	ATHROWER	
23	X	08/03/2011	483	SMALL MINER CERT FILED	2012		PAULINEB	
24	X	08/03/2011	913	MAINT WAIVER DOC FILED	2012		PAULINEB	
25	X	12/30/2010	480	EVID OF ASSMT FILED	2010	2270685	CMNSHAL	
26	X	07/16/2010	483	SMALL MINER CERT FILED	2011		PAULINEB	
27	X	07/16/2010	913	MAINT WAIVER DOC FILED	2011		PAULINEB	
28	X	12/10/2009	480	EVID OF ASSMT FILED	2009	2052206	DJONES	
29	X	08/31/2009	913	MAINT WAIVER DOC FILED	2010		PAULINEB	
30	X	07/31/2009	483	SMALL MINER CERT FILED	2010		DJONES	
31	X	12/19/2008	480	EVID OF ASSMT FILED	2008	1842739	TESMITH	REBERT
32	X	08/21/2008	483	SMALL MINER CERT FILED	2009		REBERT	
33	X	02/08/2008	396	TRF OF INTEREST FILED	ROHRICH JOHN	1651048	TESMITH	TESMITH
34	X	12/11/2007	480	EVID OF ASSMT FILED	2007	1620939	REBERT	
35	X	07/11/2007	483	SMALL MINER CERT FILED	2008		REBERT	
36	X	12/07/2006	480	EVID OF ASSMT FILED	2006	1404685	ABUNDA	
37	X	07/18/2006	483	SMALL MINER CERT FILED	2007		REBERT	
38	X	05/01/2006	396	TRF OF INTEREST FILED	DAVIS ROBERT F	1274513	MHYDE	MHYDE
39	X	10/31/2005	480	EVID OF ASSMT FILED	2005	1177890	MHYDE	
40	X	07/19/2005	483	SMALL MINER CERT FILED	2006		MHYDE	
41	X	11/17/2004	480	EVID OF ASSMT FILED	2004	986815	ABUNDA	
42	X	07/16/2004	483	SMALL MINER CERT FILED	2005		REBERT	
43	X	11/14/2003	480	EVID OF ASSMT FILED	2003	784137	MHYDE	
44	X	08/05/2003	483	SMALL MINER CERT FILED	2004		MHYDE	
45	X	11/25/2002	480	EVID OF ASSMT FILED	2002	596509	REBERT	
46	X	07/02/2002	483	SMALL MINER CERT FILED	2003		MHYDE	
47	X	10/22/2001	480	EVID OF ASSMT FILED	2001	397704	PWHITE	
48	X	08/17/2001	483	SMALL MINER CERT FILED	2002		DDMORRIS	
49	X	11/27/2000	480	EVID OF ASSMT FILED	2000	224427	LLUCY	
50	X	07/18/2000	483	SMALL MINER CERT FILED	2001		SMUSTAIN	
51	X	08/09/1999	483	SMALL MINER CERT FILED	2000		DDMORRIS	
52	X	02/19/1999	669	LAND STATUS CHECKED			initoad	
53	X	02/03/1999	501	ACCT ADV IN LEAD FILE	AMC351233		initoad	MHYDE
54	X	02/03/1999	482	MAINTENANCE FEE/\$100	1999		initoad	
55	X	01/19/1999	404	COUNTY RECORDATION	990101573		initoad	

Actions: 55

Provide me with new occurrences

Please SAVE&CONTINUE Between DELETES and NEW/CHANGE Lines

Serial-No: AMC351233

351233

UNITED STATES
DEPARTMENT OF THE INTERIOR
BUREAU OF LAND MANAGEMENT

MAINTENANCE FEE WAIVER CERTIFICATION

120

Rmm

FORM APPROVED
OMB NO. 1004-0114
Expires: February 28, 2010

SEE INSTRUCTIONS ON PAGE 2

1. This small miner waiver is filed for the assessment year beginning at noon on September 1, 2017 and ending at noon on September 1, 2018.
2. The undersigned and all related parties owned ten or fewer mining claims, mill, or tunnel sites located and maintained on Federal lands in the United States of America on September 1, 2017.
3. The undersigned have performed the assessment work required by law for each mining claim listed prior to filing this waiver and understand that by filing this form; an affidavit of assessment work must be recorded by the December 30th following the filing of this waiver.
4. The undersigned understand that if the assessment work obligation has not yet come due under 30 U.S.C. 28 (for those claims in their first assessment year only); a notice of intent to hold reciting this condition must be recorded by the December 30th following the filing of this waiver.
5. The undersigned understand that mill and tunnel sites may also be listed upon this waiver and be waived from payment of the maintenance fee; and that a notice of intent to hold for these sites is required to be recorded by the December 30th immediately following the filing of this waiver.
6. The undersigned understand and acknowledge that pursuant to 43 U.S.C. 1212 and 18 U.S.C. 1001; the filing or recording of a false, fictitious, or fraudulent document with the Bureau of Land Management may result in a fine of up to \$250,000, a prison term not to exceed five years, or both.
7. The mining claims, mill or tunnel sites for which this waiver from payment of the maintenance fees is requested are:

CLAIM OR SITE NAME	BLM RECORDATION SERIAL NUMBER
1. <u>J+B #1</u>	<u>AMC 351233</u>
2.	
3.	
4.	
5.	
6.	
7.	
8.	
9.	
10.	

RECEIVED
2017 AUG -4 P 1:22
PHOENIX, ARIZONA

The owner(s) (claimants) of the above mining claims and sites are:

Thomas E. Tierney
(Owner's Name - Please Print)
P.O. Box 1415
(Street or P.O. Box)
Sierra Vista AZ 85636
(City) (State) (Zip Code)

Thomas E. Tierney
(Owner's Signature)

LAWRENCE ALDRICH
(Owner's Name - Please Print)
21222 Bunny Trail
(Street or P.O. Box)
Carlyle IL 62231
(City) (State) (Zip Code)

Lawrence Aldrich
(Owner's Signature)

AKIA LARRY ALDRICH
PB
9-11-17

(Owner's Name - Please Print)
(Street or P.O. Box)
(City) (State) (Zip Code)

(Owner's Signature)

2428483
ENTERED
AUG 31 2017
BY: [Signature]

CORRECTED WVR
REC'D ON 8/22/2017

previous color updates PB

new PB

(Owner's Name - Please Print)

(Owner's Signature)

(Street or P.O. Box)

(City)

(State)

(Zip Code)

(Owner's Name - Please Print)

(Owner's Signature)

(Street or P.O. Box)

(City)

(State)

(Zip Code)

(Owner's Name - Please Print)

(Owner's Signature)

(Street or P.O. Box)

(City)

(State)

(Zip Code)

(Owner's Name - Please Print)

(Owner's Signature)

(Street or P.O. Box)

(City)

(State)

(Zip Code)


Title 18 U.S.C. Section 1001 and Title 43 U.S.C. Section 1212 makes it a crime for any person knowingly and willfully to make to any department or agency of the United States any false, fictitious or fraudulent statements or representations as to any matter within its jurisdiction.

INSTRUCTIONS

1. This certification is made under the provisions of §1744 of Title 43 and § 28-28k of Title 30 of the United States Code; and the regulations thereunder (43 CFR Part 3830).
2. The claimant(s) must fill in the dates in paragraph 1 for the beginning and ending of the assessment year for which this waiver is sought.
3. The claimant(s) must fill in the date in paragraph 2 for the beginning of the assessment year for which this waiver is sought.
4. All claim and site names and Bureau of Land Management (BLM) serial numbers must be listed for the mining claims, mill sites, and tunnel sites for which the waiver is sought.
5. All owners of the mining claims, mill sites, and tunnel sites and their addresses must be given.
6. This waiver form must be signed by all the claimants or their designated agent, in original form. If an agent is designated, a notarized designation of agent, signed by all of the claimants with proper address given, must be submitted with this waiver.
7. This form must be filed no later than September 1st for the upcoming assessment year in the BLM State Office where the mining claims or sites are recorded, or the waiver cannot be granted by the BLM. (Example: to obtain a waiver for the assessment year 2000, which begins at noon on September 1, 1999, you must qualify for and file for a waiver no later than September 1, 1999, in the proper BLM State Office).
8. For all mining claims which require assessment work, you must record an affidavit of labor on or before the December 30th immediately following the filing of this waiver. For all other mining claims or sites waived, you must record a notice of intent to hold on or before the December 30th immediately following the filing of this waiver.
9. Mill and tunnel sites may also be listed upon this waiver and be waived from payment of the maintenance fee. A notice of intent to hold for these sites is required to be filed by the December 30th following the filing of this waiver.

RECEIVED
 BLM AZ STATE OFFICE
 2017 AUG - 4
 1:22
 PHOENIX, ARIZONA

FOR OFFICIAL USE ONLY

 Mr. Tom Tierney
PO Box 1415
Sierra Vista, AZ 85636-1415

PLACE STICKER AT TOP OF ENVELOPE TO THE RIGHT
OF THE RETURN ADDRESS. FOLD AT DOTTED LINE

CERTIFIED MAIL




7016 0340 0000 6359 1649



U.S. POSTAGE
PAID
HEREFORD, AZ
85615
AUG 02, 17
AMOUNT
\$7.29
R2303S102575-08

BLM
Az State Office
Public Service Sect (957)
1 North Central Ave.
Phoenix
Az 85004

PHOENIX, ARIZONA
2017 AUG -4 P 1:22
RECEIVED
BLM AZ STATE OFFICE



DEPARTMENT OF THE INTERIOR
BUREAU OF LAND MANAGEMENT
MINING CLAIMS

MC Customer Information - With Serial No. and Claim Name
ACTIVE CLAIMS

Admin State: AZ
Geo State: AZ

TIERNEY THOMAS E
PO BOX 1415
SIERRA VISTA, AZ 85636-1415

CUSTOMER ID: 72904

<u>Serial No.</u>	<u>Claim Name/Number</u>	<u>Lead Serial No.</u>	<u>Disposition</u>
AMC137407	T N T #2 - #236	AMC137407	ACTIVE
AMC293158	T N T #1	AMC293158	ACTIVE
AMC302602	BIG FOUR #1	AMC302602	ACTIVE
AMC302603	BIG FOUR #2 - #238	AMC302602	ACTIVE
AMC302604	BIG FOUR #3	AMC302602	ACTIVE
AMC351233	J & B #1 - #235 - cancel w/ #120 on WMR Log	AMC302602	ACTIVE
AMC352316	PC 2 - #237	AMC351233	ACTIVE
		AMC352316	ACTIVE

Number of ACTIVE cases: 7

DEPARTMENT OF THE INTERIOR
BUREAU OF LAND MANAGEMENT
MINING CLAIMS

MC Customer Information - With Serial No. and Claim Name
ACTIVE CLAIMS

Admin State: AZ

Geo State: AZ

ALDRICH LAWRENCE C
21222 BUNNY TRL
CARLYLE, IL 62231-4742

CUSTOMER ID: 2267422

<u>Serial No.</u>	<u>Claim Name/Number</u>	<u>Lead Serial No.</u>	<u>Disposition</u>
AMC351233	J & B #1	AMC351233	ACTIVE

Number of ACTIVE cases: 1

UNITED STATES DEPARTMENT OF THE INTERIOR
BUREAU OF LAND MANAGEMENT

MC NATIONWIDE CLAIMANT LISTING
September 11, 2017

Cust	AZ	National
	CLAIMANT	Total
ALDRICH LAWRENCE C 21222 BUNNY TRL CARLYLE, IL 62231-4742	1	1
TIERNEY THOMAS E PO BOX 1415 SIERRA VISTA, AZ 85636-1415	7	7

UNITED STATES
DEPARTMENT OF THE INTERIOR
BUREAU OF LAND MANAGEMENT

MAINTENANCE FEE WAIVER CERTIFICATION

AMC 351233

FORM APPROVED
OMB NO. 1004-0114
Expires: January 31, 2020

SEE INSTRUCTIONS ON PAGE 2

825
114

- This small miner waiver is filed for the assessment year beginning on September 1, 2018 and ending on September 1, 2019.
- The undersigned and all related parties owned ten or fewer mining claims, mill, or tunnel sites located and maintained on Federal lands in the United States of America on September 1, 2018.
- The undersigned have performed the assessment work required by law for each mining claim listed prior to filing this waiver and understand that by filing this form, the undersigned must file an affidavit of assessment work with the Bureau of Land Management (BLM) by the December 30th following the filing of this waiver.
- The undersigned understand that if the assessment work obligation has not yet come due under 30 U.S.C. 28 (for those claims in their first assessment year only), a notice of intent to hold reciting this condition must be recorded by the December 30th following the filing of this waiver.
- The undersigned understand that mill and tunnel sites may also be listed on this waiver and be waived from payment of the maintenance fee, and that a notice of intent to hold for these sites is required to be filed with the BLM by the December 30th following the filing of this waiver.
- The undersigned understand and acknowledge that pursuant to 43 U.S.C. 1212 and 18 U.S.C. 1001, the filing or recording of a false, fictitious, or fraudulent document with the BLM may result in a fine of up to \$250,000, a prison term not to exceed five years, or both.
- The mining claims, mill or tunnel sites for which this waiver from payment of the maintenance fees is requested are:

CLAIM OR SITE NAME	BLM RECORDATION SERIAL NUMBER
J & B #1	AMC 351233

RECEIVED
BLM AZ STATE OFFICE
2017 AUG 22 A 7:20
PHOENIX, ARIZONA

The owner(s) (claimants) of the above mining claims and sites are:

Thomas E. Tierney
(Owner's Name - Please Print)

P.O. Box 1415
(Owner's Mailing Address)

Thomas E. Tierney
(Owner's Signature)

Sierra Vista AZ 8636
(City) (State) (Zip Code)

LARRY ALDRICH
(Owner's Name - Please Print)

21196 BUNNY TRAIL
(Owner's Mailing Address)

Larry Aldrich
(Owner's Signature)

Carlyle IL 62231
(City) (State) (Zip Code)

(Owner's Name - Please Print)

(Owner's Mailing Address)

(Owner's Signature)

(City)

(State)

(Zip Code)

(Owner's Name - Please Print)

(Owner's Mailing Address)

(Owner's Signature)

(City)

(State)

(Zip Code)

RECEIVED
BLM AZ STATE OFFICE
2010 JUL 26 P 1:20
PHOENIX, ARIZONA

483
ENTERED
SEP 05 2018
BY: [Signature]

nws

(Owner's Name - Please Print)	(Owner's Signature)		
(Owner's Mailing Address)	(City)	(State)	(Zip Code)

(Owner's Name - Please Print)	(Owner's Signature)		
(Owner's Mailing Address)	(City)	(State)	(Zip Code)

(Owner's Name - Please Print)	(Owner's Signature)		
(Owner's Mailing Address)	(City)	(State)	(Zip Code)

(Owner's Name - Please Print)	(Owner's Signature)		
(Owner's Mailing Address)	(City)	(State)	(Zip Code)

18 U.S.C. 1001 and 43 U.S.C. 1212 make it a crime for any person knowingly and willfully to make to any department or agency of the United States any false, fictitious or fraudulent statements or representations as to any matter within its jurisdiction.

INSTRUCTIONS

1. This certification is made under the provisions of 43 U.S.C. § 1744 and 30 U.S.C. §28-28k and the regulations thereunder (43 CFR Part 3830)
2. The claimant(s) must fill in the dates in paragraph 1 for the beginning and ending of the assessment year for which this waiver is sought.
3. The claimant(s) must fill in the date in paragraph 2 for the beginning of the assessment year for which this waiver is sought.
4. All claim and site names and BLM serial numbers must be listed for the mining claims, mill sites, and tunnel sites for which the waiver is sought.
5. All owners of the mining claims, mill sites, and tunnel sites and their addresses must be given.
6. This waiver form must be signed by all the claimants or their designated agent, in original form. If an agent is designated, a notarized designation of agent, signed by all of the claimants with proper address given, must be submitted with this waiver.
7. This form must be filed no later than September 1st for the upcoming assessment year in the BLM State Office where the mining claims or sites are recorded, or the waiver cannot be granted by the BLM. (Example: To obtain a waiver for the assessment year 2012, which begins on September 1, 2011, you must qualify for and file for a waiver no later than September 1, 2011, in the proper BLM State Office.)
8. For all mining claims which require assessment work, you must record an affidavit of labor on or before the December 30th immediately following the filing of this waiver. For all other mining claims or sites waived, you must record a notice of intent to hold on or before the December 30th immediately following the filing of this waiver.
9. Mill and tunnel sites may also be listed on this waiver and be waived from payment of the maintenance fee. A notice of intent to hold for these sites is required to be filed by the December 30th following the filing of this waiver.

PHOENIX, ARIZONA
 2011 JUN 29 1:50
 RECEIVED

PHOENIX, ARIZONA
 2011 AUG 22 A 7:30
 RECEIVED
 BLM AZ STATE OFFICE
 FOR OFFICIAL USE ONLY

When Recorded Return Document to:

Thomas E. Tierney
P.O. Box 1415
Sierra Vista, Arizona
85636

Check here is this is a change of address.

Telephone: _____

E-mail address: _____

AFFIDAVIT OF PERFORMANCE OF ANNUAL WORK

1. State of Arizona, County of Cochise ss:

2. I (Name) Thomas E. Tierney

3. Reside at (Address) 5565 Calle Mano

BLM
Date
Stamp

2016 NOV -4 PM 2:53
PHOENIX, ARIZONA

RECEIVED
BLM AZ STATE OFFICE

City Sierra Vista County Cochise

State Az Zip 85650 being duly sworn, depose and say that I am a citizen of the United States, more than eighteen years of age, and that all of the facts set forth in this affidavit, subject to the provisions and penalties of 18 U.S.C. 1001 pertaining to the filing of false, fictitious, or fraudulent statements with the United States, are true and correct according to the best of my knowledge, information and belief.

4. Owner's name and address (if not shown in Items 1-3 above). _____

5. That I am personally acquainted with the mining claim(s). The work and improvements were made by and at the expense of the owner(s) of said claim(s). Said contiguous group of claims, listed on this document, are situated in the

Hartford (optional) Mining District; Cochise County, Arizona.

Line No.	AMC NUMBER	CLAIM/SITE NAME	COUNTY RECORDER DATA (if available)	TWP	RNG	SEC
1	302602	Big Four #1		23 S	20 E	24
2	302603	Big Four #2		23 S	20 E	24
3	302604	Big Four #3		23 S	20 E	23
4						
5						
6						

NOV 08 2016
BY: RAM

AFFIDAVIT OF PERFORMANCE OF ANNUAL WORK - page 2

BLM
Date
Stamp

PHOENIX, ARIZONA

2016 NOV -4 PM 2:53

RECEIVED
BLM AZ STATE OFFICE

7						
8						
9						
10						

6. That between the dates starting at 12 o'clock noon on September 1, 20 15 and ending at 12 o'clock noon on September 1, 20 16 at least \$ 100.00 dollars worth of work and improvements were done and performed upon said claim(s) or upon one or more of a contiguous group of claims for the benefit of all, wholly or partly outside of a contiguous group of claims for the benefit of all, not including the location work.

7. That the following persons were employed to perform the work and improvements described herein: T. E. Tierney

8. That the work and improvements performed were: Samples were dug from old stream beds, run through a sieve panned and analyzed for gold.


9. Dated: 10/27/16 Signature: [Signature]

SUBSCRIBED AND SWORN TO before me, a Notary Public, this 27 day of October 20 16.

By: TIERNEY, THOMAS E.

Notary Public [Signature] BeLenClark

My Commission Expires MARCH 14, 2020



Bureau of Land Management
Arizona State Office
www.az.blm.gov

No. of Claims: 3 x \$10 = \$30.00
Check No.: 5690 Init. ACL
Receipt No.: 3693751
For BLM Use Only

Form: MCF108
Revised Jan. 2006
Page 2 of 2

When Recorded Return Document to:

T.E. Tierney

P.O. Box 1415

Sierra Vista, AZ

85636

Check here is this is a change of address.

Telephone: _____

E-mail address: _____

AFFIDAVIT OF PERFORMANCE OF ANNUAL WORK

1. State of Arizona, County of Cochise ss:

2. I (Name) Thomas E. Tierney

3. Reside at (Address) 5565 Calle Mano

BLM
Date
Stamp

RECEIVED
BLM
2016 NOV -9 PM 2:53
PHOENIX, ARIZONA

City Sierra Vista County Cochise

State AZ Zip 85650 being duly sworn, depose and say that I am a citizen of the United States, more than eighteen years of age, and that all of the facts set forth in this affidavit, subject to the provisions and penalties of 18 U.S.C. 1001 pertaining to the filing of false, fictitious, or fraudulent statements with the United States, are true and correct according to the best of my knowledge, information and belief.

4. Owner's name and address (if not shown in Items 1-3 above). _____

5. That I am personally acquainted with the mining claim(s). The work and improvements were made by and at the expense of the owner(s) of said claim(s). Said contiguous group of claims, listed on this document, are situated in the

Hart Ford (optional) Mining District; Cochise County, Arizona.

Line No.	AMC NUMBER	CLAIM/SITE NAME	COUNTY RECORDER DATA (if available)	TWP	RNG	SEC
1	293158	TNT 1		24S	20E	1
2	137407	TNT 2		24S	20E	6
3						
4						
5						
6						

AFFIDAVIT OF PERFORMANCE ANNUAL WORK - page 2

BLM
Date
Stamp
2016 OCT -4 PM 2:53
PHOENIX, ARIZONA

RECEIVED
BLM AZ STATE OFFICE

7						
8						
9						
10						

6. That between the dates starting at 12 o'clock noon on September 1, 20 16 and ending at 12 o'clock noon on September 1, 20 16 at least \$ 100.00 dollars worth of work and improvements were done and performed upon said claim(s) or upon one or more of a contiguous group of claims for the benefit of all, wholly or partly outside of a contiguous group of claims for the benefit of all, not including the location work.


7. That the following persons were employed to perform the work and improvements described herein: T. E. Tierney

8. That the work and improvements performed were: Samples were dug from old stream beds, run through a sluice, panned and analyzed for gold.

9. Dated: 10/27/16 Signature: * [Signature]

SUBSCRIBED AND SWORN TO before me, a Notary Public, this 27 day of October 20 16

By: Thomas E. Tierney
Notary Public [Signature]
My Commission Expires March 14, 2020



No. of Claims: 2 x \$10 = \$20.00
Check No.: 5690 Init. [Initialed]
Receipt No.: 3693757
For BLM Use Only

Bureau of Land Management
Arizona State Office
www.az.blm.gov

Form: MCF108
Revised Jan. 2006
Page 2 of 2

When Recorded Return Document to:

T. E. Tierney
P.O. Box 1415
Sierra Vista
AZ 85636

Check here is this is a change of address.

Telephone: _____

E-mail address: _____

AFFIDAVIT OF PERFORMANCE OF ANNUAL WORK

1. State of Arizona, County of Cochise ss:

2. I (Name) Thomas E. Tierney

3. Reside at (Address) 5565 Calle Mano

City Sierra Vista County Cochise


State Az Zip 85650 being duly sworn, depose and say that I am a citizen of the United States, more than eighteen years of age, and that all of the facts set forth in this affidavit, subject to the provisions and penalties of 18 U.S.C. 1001 pertaining to the filing of false, fictitious, or fraudulent statements with the United States, are true and correct according to the best of my knowledge, information and belief.

4. Owner's name and address (If not shown in Items 1-3 above). _____

5. That I am personally acquainted with the mining claim(s). The work and improvements were made by and at the expense of the owner(s) of said claim(s). Said contiguous group of claims, listed on this document, are situated in the

Hartford (optional) Mining District; Cochise County, Arizona.

Line No.	AMC NUMBER	CLAIM/SITE NAME	COUNTY RECORDER DATA (If available)	TWP	RNG	SEC
1	351233	J & B*1		24S	21E	6
2						
3						
4						
5						
6						



AFFIDAVIT OF PERFORMANCE OF ANNUAL WORK - page 2

BLM
Date
Stamp

PHOENIX, ARIZONA

2016 NOV -4 PM 2:53

RECEIVED
BLM AZ STATE OFFICE

7						
8						
9						
10						

6. That between the dates starting at 12 o'clock noon on September 1, 20 15 and ending at 12 o'clock noon on September 1, 20 16 at least \$ 100.00 dollars worth of work and improvements were done and performed upon said claim(s) or upon one or more of a contiguous group of claims for the benefit of all, wholly or partly outside of a contiguous group of claims for the benefit of all, not including the location work.


7. That the following persons were employed to perform the work and improvements described herein: T. E. Tierney

8. That the work and improvements performed were: Samples were dug from old stream beds on through a sluice, panned and analyzed for gold.

9. Dated: 10/27/16 Signature: [Signature]

SUBSCRIBED AND SWORN TO before me, a Notary Public, this 27 day of October 20 16.

By: Thomas E. Tierney
Notary Public [Signature] Belen
My Commission Expires March 14, 2020



No. of Claims: 1 x \$10 = \$10.00
Check No.: 569 Init. [Initials]
Receipt No.: 3693751
For BLM Use Only

Bureau of Land Management
Arizona State Office
www.az.blm.gov

Form: MCF108
Revised Jan. 2006
Page 2 of 2

T E. Tierney
PO Box 1415
Sierra Vista, AZ 85636

PLACE STICKER AT TOP OF ENVELOPE TO THE RIGHT
OF THE RETURN ADDRESS. FOLD AT DOTTED LINE

CERTIFIED MAIL



7016 0340 0000 6458 7474



1000



85004

U.S. POSTAGE
PAID
HEREFORD, AZ
85615
NOV 02, 16
AMOUNT
\$7.15
R2304W121229-08

BLM
AZ State office
Public Service Sect (952)
1 North Central Ave
Phoenix, AZ 85004

RECEIVED
BLM AZ STATE OFFICE
NOV 02 16 PM 2:17
PHOENIX ARIZONA

United States Department of the Interior
Bureau of Land Management
 DIV OF LANDS, MINRLS & ENERGY
 ONE N CENTRAL AVE
 PHOENIX, AZ 85004 -4427
 Phone: 602-417-9200

Receipt

No: 3693751

Transaction #: 3798353	
Date of Transaction: 11/07/2016	
CUSTOMER:	
THOMAS E TIERNEY PO BOX 1415 SIERRA VISTA, AZ 85636-1415 US	

LINE #	QTY	DESCRIPTION	REMARKS	UNIT PRICE	TOTAL
1	1.00	LOCATABLE MINERALS / MINING CLAIMS- NOT NEW-UNADJUD, ONE AUTH NO. ONLY / MINING CLAIM MONEY RECEIVED CASES: AMC302602/\$60.00	POL (6) 2016	- n/a -	60.00
TOTAL:					\$60.00

PAYMENT INFORMATION				
1	AMOUNT:	60.00	POSTMARKED:	11/02/2016
	TYPE:	CHECK	RECEIVED:	11/04/2016
	CHECK NO:	5690		
	NAME:	TIERNEY, THOMAS E PO BOX 1415 SIERRA VISTA AZ 85636-1415 US		

REMARKS

This receipt was generated by the automated BLM Collections and Billing System and is a paper representation of a portion of the official electronic record contained therein.

UNITED STATES
DEPARTMENT OF THE INTERIOR
BUREAU OF LAND MANAGEMENT
MAINTENANCE FEE WAIVER CERTIFICATION

160

351233
FORM APPROVED
OMB NO. 1004-0114
Expires: October 31, 2016

SEE INSTRUCTIONS ON PAGE 2

- This small miner waiver is filed for the assessment year beginning on September 1, 2015 and ending on September 1, 2016 2017 10
- The undersigned and all related parties owned ten or fewer mining claims, mill, or tunnel sites located and maintained on Federal lands in the United States of America on September 1, 2016
- The undersigned have performed the assessment work required by law for each mining claim listed prior to filing this waiver and understand that by filing this form, the undersigned must file an affidavit of assessment work with the Bureau of Land Management (BLM) by the December 30th following the filing of this waiver.
- The undersigned understand that if the assessment work obligation has not yet come due under 30 U.S.C. 28 (for those claims in their first assessment year only), a notice of intent to hold reciting this condition must be recorded by the December 30th following the filing of this waiver.
- The undersigned understand that mill and tunnel sites may also be listed on this waiver and be waived from payment of the maintenance fee, and that a notice of intent to hold for these sites is required to be filed with the BLM by the December 30th following the filing of this waiver.
- The undersigned understand and acknowledge that pursuant to 43 U.S.C. 1212 and 18 U.S.C. 1001, the filing or recording of a false, fictitious, or fraudulent document with the BLM may result in a fine of up to \$250,000, a prison term not to exceed five years, or both.
- The mining claims, mill or tunnel sites for which this waiver from payment of the maintenance fees is requested are:

CLAIM OR SITE NAME	BLM RECORDATION SERIAL NUMBER
J+B #1	AMC 351233 ✓

RECEIVED
BLM AZ STATE OFFICE
2016 AUG -4 P 2:47
PHOENIX, ARIZONA

RECEIVED
BLM AZ STATE OFFICE
2016 AUG -4 P 2:47
PHOENIX, ARIZONA

The owner(s) (claimants) of the above mining claims and sites are:

Thomas E. Tierney
(Owner's Name - Please Print)

P.O. Box 1415
(Owner's Mailing Address)

Thomas E. Tierney
(Owner's Signature)

Sierra Vista AZ 85636
(City) (State) (Zip Code)

LAWRENCE ALDRICH
(Owner's Name - Please Print)

21222 DUNDY TRAIL
(Owner's Mailing Address)

Lawrence Aldrich
(Owner's Signature)

CARLYLE FL 62231
(City) (State) (Zip Code)

(Owner's Name - Please Print)

(Owner's Mailing Address)

(Owner's Signature)

(City)

(State)

(Zip Code)

(Owner's Name - Please Print)

(Owner's Mailing Address)

(Owner's Signature)

(City)

(State)

(Zip Code)

(Continued on page 2)

ENTERED
483
AUG 31 2016
BY: [Signature]

NAV
R

(Owner's Name - Please Print)

(Owner's Signature)

(Owner's Mailing Address)

(City)

(State)

(Zip Code)

(Owner's Name - Please Print)

(Owner's Signature)

(Owner's Mailing Address)

(City)

(State)

(Zip Code)

(Owner's Name - Please Print)

(Owner's Signature)

(Owner's Mailing Address)

(City)

(State)

(Zip Code)

(Owner's Name - Please Print)

(Owner's Signature)

(Owner's Mailing Address)

(City)

(State)

(Zip Code)

RECEIVED
BLM AZ STATE OFFICE
2011 AUG -4 P 2:17
PHOENIX, ARIZONA

RECEIVED
BLM AZ STATE OFFICE
2011 AUG 10 P 1:58
PHOENIX, ARIZONA

18 U.S.C. 1001 and 43 U.S.C. 1212 make it a crime for any person knowingly and willfully to make to any department or agency of the United States any false, fictitious or fraudulent statements or representations as to any matter within its jurisdiction.

INSTRUCTIONS

1. This certification is made under the provisions of 43 U.S.C. § 1744 and 30 U.S.C. §28-28k and the regulations thereunder (43 CFR Part 3830).
2. The claimant(s) must fill in the dates in paragraph 1 for the beginning and ending of the assessment year for which this waiver is sought.
3. The claimant(s) must fill in the date in paragraph 2 for the beginning of the assessment year for which this waiver is sought.
4. All claim and site names and BLM serial numbers must be listed for the mining claims, mill sites, and tunnel sites for which the waiver is sought.
5. All owners of the mining claims, mill sites, and tunnel sites and their addresses must be given.
6. This waiver form must be signed by all the claimants or their designated agent, in original form. If an agent is designated, a notarized designation of agent, signed by all of the claimants with proper address given, must be submitted with this waiver.
7. This form must be filed no later than September 1st for the upcoming assessment year in the BLM State Office where the mining claims or sites are recorded, or the waiver cannot be granted by the BLM. (Example: To obtain a waiver for the assessment year 2012, which begins on September 1, 2011, you must qualify for and file for a waiver no later than September 1, 2011, in the proper BLM State Office.)
8. For all mining claims which require assessment work, you must record an affidavit of labor on or before the December 30th immediately following the filing of this waiver. For all other mining claims or sites waived, you must record a notice of intent to hold on or before the December 30th immediately following the filing of this waiver.
9. Mill and tunnel sites may also be listed on this waiver and be waived from payment of the maintenance fee. A notice of intent to hold for these sites is required to be filed by the December 30th following the filing of this waiver.

FOR OFFICIAL USE ONLY



Mr. T. E. Tierney
PO Box 1415
Sierra Vista, AZ 85636

RECEIVED
BLM AZ STATE OFFICE


2016 AUG -4 P 2:48

PHOENIX, ARIZONA

RETURN RECEIPT
REQUESTED

PLACE STICKER AT TOP OF ENVELOPE TO THE RIGHT
OF THE RETURN ADDRESS. FOLD AT DOTTED LINE

CERTIFIED MAIL



7016 0340 0000 6459 8418

RETURN RECEIPT
REQUESTED

*BLM
Az State Office
Public service sect (952)
1 North Central Ave,
Phoenix
AZ 85004*



When Recorded Return Document

Thomas E Tiernay
PO Box 1415
Sierra Vista
Az. 85635

293158
 137407
 302602
 351233

Check here is this is a change of address.
 Telephone: 520-378-3294
 E-mail address: _____

AFFIDAVIT OF PERFORMANCE OF ANNUAL WORK

RECEIVED
 BLM ARIZONA OFFICE
 PHOENIX, ARIZONA
 2015 DEC - 8 P 3: 39
 BLM
 Date
 Stamp

1. State of Arizona, County of Cochise ss:
 2. I (Name) Thomas E Tiernay
 3. Reside at (Address) 9465 Calle
Mariano
 City Sierra Vista County Cochise

State Az zip 85650 being duly sworn, depose and say that I am a citizen of the United States, more than eighteen years of age, and that all of the facts set forth in this affidavit, subject to the provisions and penalties of 18 U.S.C. 1001 pertaining to the filing of false, fictitious, or fraudulent statements with the United States, are true and correct according to the best of my knowledge, information and belief.
 4. Owner's name and address (If not shown in Items 1-3 above). _____

5. That I am personally acquainted with the mining claim(s). The work and improvements were made by and at the expense of the owner(s) of said claim(s). Said contiguous group of claims, listed on this document, are situated in the Hartford (optional) Mining District; Cochise County, Arizona.

Line No.	AMC NUMBER	CLAIM/SITE NAME	COUNTY RECORDER DATA (If available)	TWP	RNG	SEC
1	<u>293158</u>	<u>TNT 1</u>		<u>24S</u>	<u>20E</u>	<u>1</u>
2	<u>137407</u>	<u>TNT 2</u>		<u>24S</u>	<u>21E</u>	<u>6</u>
3						
4						
5						
6						

INTERED
 BY: Ran

RECEIVED
BLM AZ STATE OFFICE
2015 DEC - 8 P 3:39
PHOENIX, ARIZONA
BLM
Date
Stamp

7					
8					
9					
10					

6. That between the dates starting at 12 o'clock noon on September 1, 20 14 and ending at 12 o'clock noon on September 1, 20 15 at least \$ 100.00 dollars worth of work and improvements were done and performed upon said claim(s) or upon one or more of a contiguous group of claims for the benefit of all, wholly or partly outside of a contiguous group of claims for the benefit of all, not including the location work.

7. That the following persons were employed to perform the work and improvements described herein: T.E. Tierney

8. That the work and improvements performed were: samples were dug from old stream beds and then a sluice was built and operated for gold.

9. Dated: 11/19/17 Signature: T.E. Tierney

SUBSCRIBED AND SWORN TO before me, a Notary Public, this 19 day of November 2015

By: Thomas Tierney

Notary Public Kari Short

My Commission Expires 11/19/17



Bureau of Land Management
Arizona State Office
www.az.blm.gov

No. of Claims: 2 x \$10 = \$20.00
Check No.: 5556 Init. AdL
Receipt No.: 3450912
For BLM Use Only

Form: MCF108
Revised Jan. 2006
Page 2 of 2

When Recorded Return Document to:

Tom Tierney
P.O. Box 1915
Sierra Vista
AZ 85636

Check here if this is a change of address.

Telephone: 520-378-3294

E-mail address: _____

AFFIDAVIT OF PERFORMANCE OF ANNUAL WORK

1. State of Arizona, County of Cochise ss:
 2. I (Name) Thomas E Tierney
 3. Reside at (Address) 5565 Calle
Madero
 City Sierra Vista County Cochise

RECEIVED
 BLM AZ REC'D OFFICE
 PHOENIX, ARIZONA
 2015 DEC - 8 P 3: 39
 BLM
 Date
 Stamp

State AZ Zip 85636 being duly sworn, depose and say that I am a citizen of the United States, more than eighteen years of age, and that all of the facts set forth in this affidavit, subject to the provisions and penalties of 18 U.S.C. 1001 pertaining to the filing of false, fictitious, or fraudulent statements with the United States, are true and correct according to the best of my knowledge, information and belief.

4. Owner's name and address (if not shown in Items 1-3 above): _____

5. That I am personally acquainted with the mining claim(s). The work and improvements were made by and at the expense of the owner(s) of said claim(s). Said contiguous group of claims, listed on this document, are situated in the

Hartford (optional) Mining District; Cochise County, Arizona.

Line No.	AMC NUMBER	CLAIM/SITE NAME	COUNTY RECORDER DATA (If available)	TWP	RNG	SEC
1	<u>302602</u>	<u>Bigfoot #1</u>		<u>23S</u>	<u>20E</u>	<u>24</u>
2	<u>302603</u>	<u>Bigfoot #2</u>		<u>23S</u>	<u>20E</u>	<u>24</u>
3	<u>302604</u>	<u>Bigfoot #3</u>		<u>23S</u>	<u>20E</u>	<u>23</u>
4						
5						
6						

BLM
Date
Stamp

PHOENIX, ARIZONA
2015 DEC - 8 P 3:14

RECEIVED
BLM ADMINISTRATIVE OFFICE

7						
8						
9						
10						

6. That between the dates starting at 12 o'clock noon on September 1, 20 14 and ending at 12 o'clock noon on September 1, 20 15 at least \$ 100,000 dollars worth of work and improvements were done and performed upon said claim(s) or upon one or more of a contiguous group of claims for the benefit of all, wholly or partly outside of a contiguous group of claims for the benefit of all, not including the location work.

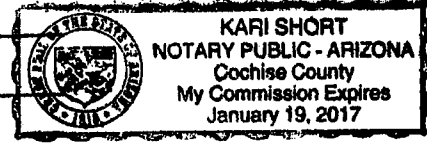
7. That the following persons were employed to perform the work and improvements described herein: T. E. Tierney

8. That the work and improvements performed were: Scrap piles were dug from old stream beds run thru a sluice, panned and analyzed for gold

9. Dated: 11/19/17 Signature: [Signature]

SUBSCRIBED AND SWORN TO before me, a Notary Public, this 19 day of November 20 15

By: Thomas Tierney
Notary Public [Signature]
My Commission Expires 11/19/17



Bureau of Land Management
Arizona State Office
www.az.blm.gov

No. of Claims: 3 x \$10 = \$30.00
 Check No.: 5556 Init. AS
 Receipt No.: 3450912
 For BLM Use Only

When Recorded Return Document to:

Tom Tierney
P.O. Box 1779
Sierra Vista
AZ 85636

Check here if this is a change of address.

Telephone: 520-378-3794

E-mail address: _____

AFFIDAVIT OF PERFORMANCE OF ANNUAL WORK

RECEIVED
 BLM ARIZONA OFFICE
 PHOENIX, ARIZONA
 2015 DEC - 8 P 3: 39

1. State of Arizona, County of Cochise ss:

2. I (Name) Thomas E Tierney

3. Reside at (Address) 5565 Calle

Mdano
 City Sierra Vista County Cochise

State AZ Zip 85650 being duly sworn, depose and say that I am a citizen of the United States, more than eighteen years of age, and that all of the facts set forth in this affidavit, subject to the provisions and penalties of 18 U.S.C. 1001 pertaining to the filing of false, fictitious, or fraudulent statements with the United States, are true and correct according to the best of my knowledge, information and belief.

4. Owner's name and address (if not shown in Items 1-3 above). _____

5. That I am personally acquainted with the mining claim(s). The work and improvements were made by and at the expense of the owner(s) of said claim(s). Said contiguous group of claims, listed on this document, are situated in the

Hartford (optional) Mining District; Cochise County, Arizona.

Line No.	AMC NUMBER	CLAIM/SITE NAME	COUNTY RECORDER DATA (if available)	TWP	RNG	SEC
1	<u>351233</u>	<u>JMB #7</u>		<u>24S</u>	<u>21E</u>	<u>6</u>
2						
3						
4						
5						
6						

BLM
Date
Stamp

PHOENIX, ARIZONA

2015 DEC - 8 P 3: 39

RECEIVED
BLM AZ STATE OFFICE

7						
8						
9						
10						

6. That between the dates starting at 12 o'clock noon on September 1, 20 14 and ending at 12 o'clock noon on September 1, 20 15 at least \$ 100.00 dollars worth of work and improvements were done and performed upon said claim(s) or upon one or more of a contiguous group of claims for the benefit of all, wholly or partly outside of a contiguous group of claims for the benefit of all, not including the location work.

7. That the following persons were employed to perform the work and improvements described herein: _____

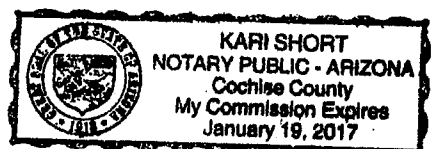
T. E. Tierney

8. That the work and improvements performed were: Samples were dug from old stream beds on three claims, placed in bags and analyzed for gold content.

9. Dated: 11/11/15 Signature: [Signature] day of November 15

SUBSCRIBED AND SWORN TO before me, a Notary Public, this _____ day of _____

By: Thomas Tierney
Notary Public [Signature]
My Commission Expires 11/19/17



Bureau of Land Management
Arizona State Office
www.az.blm.gov

No. of Claims: 1 x \$10 = \$10.00
 Check No.: 5556 Init. [Initials]
 Receipt No.: 3450912
 For BLM Use Only

Form: MCF108
Revised Jan. 2006
Page 2 of 2

**United States Department of the Interior
Bureau of Land Management**

LANDS/RECREATION & PLANNING

ONE N CENTRAL AVE

PHOENIX, AZ 85004 -2203

Phone: 602-417-9200

Receipt

No:

3450912

Transaction #: 3550423	
Date of Transaction: 12/09/2015	
CUSTOMER:	
THOMAS E TIERNEY PO BOX 1415 SIERRA VISTA, AZ 85636-1415 US	

LINE #	QTY	DESCRIPTION	REMARKS	UNIT PRICE	TOTAL
1	1.00	LOCATABLE MINERALS / MINING CLAIMS- NOT NEW-UNADJUD, ONE AUTH NO. ONLY / MINING CLAIM MONEY RECEIVED CASES: AMC293158/\$60.00	POL - 6 2015	- n/a -	60.00
TOTAL:					\$60.00

PAYMENT INFORMATION			
1	AMOUNT:	60.00	POSTMARKED: 12/04/2015
	TYPE:	CHECK	RECEIVED: 12/08/2015
	CHECK NO:	5556	
	NAME:	TIERNEY, THOMAS E PO BOX 1415 SIERRA VISTA AZ 85636-1415 US	

REMARKS

This receipt was generated by the automated BLM Collections and Billing System and is a paper representation of a portion of the official electronic record contained therein.



Tom E. Tierney
PO Box 1415
Sierra Vista, AZ 85636

RESPECT THE TOP OF ENVELOPE TO THE RIGHT
OF THE RETURN ADDRESS; FOLD AT DOTTED LINE

CERTIFIED MAIL



7015 1520 0000 1662 5430



1000

U.S. POSTAGE
PAID
HEREFORD, AZ
85615
DEC 04, 15
AMOUNT
\$7.45
00121229-08

RECEIVED

PHOENIX, ARIZONA

2015 DEC -8 P 3:39

PHOENIX, ARIZONA

BLM
Az. State Office
Public Service Sect. (497)
1 North Central Ave
PHOENIX
AZ 85004

UNITED STATES
DEPARTMENT OF THE INTERIOR
BUREAU OF LAND MANAGEMENT

MAINTENANCE FEE WAIVER CERTIFICATION

351233
FORM APPROVED
OMB NO. 1004-0114
Expires: August 31, 2013

SEE INSTRUCTIONS ON PAGE 2

- This small miner waiver is filed for the assessment year beginning on September 1, ~~2014~~ ²⁰¹⁵ and ending on September 1, ~~2015~~ ²⁰¹⁶.
- The undersigned and all related parties owned ten or fewer mining claims, mill, or tunnel sites located and maintained on Federal lands in the United States of America on September 1, ²⁰¹⁵.
- The undersigned have performed the assessment work required by law for each mining claim listed prior to filing this waiver and understand that by filing this form, the undersigned must file an affidavit of assessment work with the Bureau of Land Management (BLM) by the December 30th following the filing of this waiver.
- The undersigned understand that if the assessment work obligation has not yet come due under 30 U.S.C. 28 (for those claims in their first assessment year only), a notice of intent to hold reciting this condition must be recorded by the December 30th following the filing of this waiver.
- The undersigned understand that mill and tunnel sites may also be listed on this waiver and be waived from payment of the maintenance fee, and that a notice of intent to hold for these sites is required to be filed with the BLM by the December 30th following the filing of this waiver.
- The undersigned understand and acknowledge that pursuant to 43 U.S.C. 1212 and 18 U.S.C. 1001, the filing or recording of a false, fictitious, or fraudulent document with the BLM may result in a fine of up to \$250,000, a prison term not to exceed five years, or both.
- The mining claims, mill or tunnel sites for which this waiver from payment of the maintenance fees is requested are:

CLAIM OR SITE NAME	BLM RECORDATION SERIAL NUMBER
1. <u>503 #1</u>	<u>AMC 351233</u>
2.	
3.	
4.	
5.	
6.	
7.	
8.	
9.	
10.	

RECEIVED
BLM AT STATE OFFICE
2015 JUL 20 P 4: 20
PHOENIX, ARIZONA

The owner(s) (claimants) of the above mining claims and sites are:

Thomas E Tierney
(Owner's Name - Please Print)
P.O. Box 1415
(Owner's Mailing Address)

Thomas E Tierney
(Owner's Signature)
Sierra Vista AZ 85636
(City) (State) (Zip Code)

LAWRENCE ALDRICH
(Owner's Name - Please Print)
21222 Bunny Trail
(Owner's Mailing Address)

Lawrence Aldrich
(Owner's Signature)
Carlyle IL 62231
(City) (State) (Zip Code)

(Owner's Name - Please Print)

(Owner's Signature)

(Owner's Mailing Address)

(City) (State) (Zip Code)

(Owner's Name - Please Print)

(Owner's Signature)

(Owner's Mailing Address)

(City) (State) (Zip Code)

INTERED
SEP 01 2015
BY: Rm

NW
9/1/2015
Rm

(Owner's Name - Please Print)	(Owner's Signature)		
(Owner's Mailing Address)	(City)	(State)	(Zip Code)
(Owner's Name - Please Print)	(Owner's Signature)		
(Owner's Mailing Address)	(City)	(State)	(Zip Code)
(Owner's Name - Please Print)	(Owner's Signature)		
(Owner's Mailing Address)	(City)	(State)	(Zip Code)
(Owner's Name - Please Print)	(Owner's Signature)		
(Owner's Mailing Address)	(City)	(State)	(Zip Code)

PHOENIX ARIZONA
 2011 JUL 20 P
 BLM AZ STATE OFFICE
 RECEIVED

18 U.S.C. 1001 and 43 U.S.C. 1212 make it a crime for any person knowingly and willfully to make to any department or agency of the United States any false, fictitious or fraudulent statements or representations as to any matter within its jurisdiction.

INSTRUCTIONS

1. This certification is made under the provisions of 43 U.S.C. § 1744 and 30 U.S.C. §28-28k and the regulations thereunder (43 CFR Part 3830).
2. The claimant(s) must fill in the dates in paragraph 1 for the beginning and ending of the assessment year for which this waiver is sought.
3. The claimant(s) must fill in the date in paragraph 2 for the beginning of the assessment year for which this waiver is sought.
4. All claim and site names and BLM serial numbers must be listed for the mining claims, mill sites, and tunnel sites for which the waiver is sought.
5. All owners of the mining claims, mill sites, and tunnel sites and their addresses must be given.
6. This waiver form must be signed by all the claimants or their designated agent, in original form. If an agent is designated, a notarized designation of agent, signed by all of the claimants with proper address given, must be submitted with this waiver.
7. This form must be filed no later than September 1st for the upcoming assessment year in the BLM State Office where the mining claims or sites are recorded, or the waiver cannot be granted by the BLM. (Example: To obtain a waiver for the assessment year 2012, which begins on September 1, 2011, you must qualify for and file for a waiver no later than September 1, 2011, in the proper BLM State Office.)
8. For all mining claims which require assessment work, you must record an affidavit of labor on or before the December 30th immediately following the filing of this waiver. For all other mining claims or sites waived, you must record a notice of intent to hold on or before the December 30th immediately following the filing of this waiver.
9. Mill and tunnel sites may also be listed on this waiver and be waived from payment of the maintenance fee. A notice of intent to hold for these sites is required to be filed by the December 30th following the filing of this waiver.

FOR OFFICIAL USE ONLY

USO
Mr. Tom Tierney
PO Box 1415
Sierra Vista, AZ 85636-1415
★ SUPPORT OUR TROOPS ★

PLACE STICKER AT TOP OF ENVELOPE TO THE RIGHT
OF THE RETURN ADDRESS. FOLD AT DOTTED LINE

CERTIFIED MAIL



7015 1520 0000 1661 2270


1000



85004

U.S. POSTAGE
PAID
HEREFORD, AZ
85615
JUL 17, 15
AMOUNT
\$7.45
00121204-08

RECEIVED
FDLM AZ STATE OFFICE
2015 JUL 20 P 4: 20
PHOENIX, ARIZONA

B. L. M.
AZ State Office
Public Service Sect. (957)
2 North Central Ave.
Phoenix
AZ 85004

1. 140115
P.O. Box 141
Sierra Vista Ariz 86376

Check here is this is a change of address.
Telephone: 520-378-7294
E-mail address: _____

Page 1 of 2
Requested By: E Tierney
Christine Rhoads - Recorder
Cochise County - AZ
11-03-2014 10:23 AM Recording Fee \$13.00
350615 293158
137407
351233
400113
302602

AFFIDAVIT OF PERFORMANCE OF ANNUAL WORK

1. State of Arizona, County of Cochise ss:
2. I (Name) Thomas E. Tierney
3. Reside at (Address) 5565 Calle
Mario
City Sierra Vista County Cochise

BLM
Date
Stamp
PHOENIX, ARIZONA
2014 DEC - 3 P 2:54
MINE REVENUE OFFICE

State AZ Zip 86350 being duly sworn, depose and say that I am a citizen of the United States, more than eighteen years of age, and that all of the facts set forth in this affidavit, subject to the provisions and penalties of 18 U.S.C. 1001 pertaining to the filing of false, fictitious, or fraudulent statements with the United States, are true and correct according to the best of my knowledge, information and belief.
4. Owner's name and address (if not shown in Items 1-3 above). _____

5. That I am personally acquainted with the mining claim(s). The work and improvements were made by and at the expense of the owner(s) of said claim(s). Said contiguous group of claims, listed on this document, are situated in the Martford (optional) Mining District; Cochise County, Arizona.

Line No.	AMC NUMBER	CLAIM/SITE NAME	COUNTY RECORDER DATA (If available)	TWP	RNG	SEC
1	<u>350616</u>	<u>OrO Perfecto et</u>		<u>23S</u>	<u>20E</u>	<u>31</u>
2						
3						
4						
5						
6						

Form: MCF108
Revised Jan. 2006
Page 1 of 2

ENTERED
DEC 05 2014
BY: RAM

BLM
Date
Stamp

2014 DEC - 3 P 2:55
PHOENIX, ARIZONA

7						
8						
9						
10						

6. That between the dates starting at 12 o'clock noon on September 1, 20 13 and ending at 12 o'clock noon on September 1, 20 14 at least \$ 100.00 dollars worth of work and improvements were done and performed upon said claim(s) or upon one or more of a contiguous group of claims for the benefit of all, wholly or partly outside of a contiguous group of claims for the benefit of all, not including the location work.

7. That the following persons were employed to perform the work and improvements described herein: Thomas E. Tierney (Assoc President)

8. That the work and improvements performed were: samples were taken from old stream beds run through a sluice and analyzed for gold content

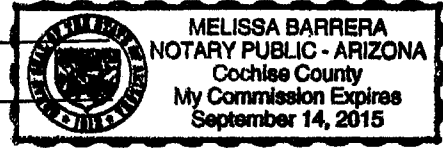
9. Dated: 10/21/14 Signature: [Signature]

SUBSCRIBED AND SWORN TO before me, a Notary Public, this 21st day of October 20 14

By: Thomas E Tierney

Notary Public [Signature]

My Commission Expires Sept. 14, 2015



Bureau of Land Management
Arizona State Office
www.az.blm.gov

No. of Claims:	<u>1</u>	x \$10 =	<u>\$10.00</u>
Check No.:	<u>5396</u>	Init.	<u>[Initials]</u>
Receipt No.:	<u>3183068</u>		
For BLM Use Only			

Form: MCF108
Revised Jan. 2006
Page 2 of 2

~~1. Sierra Vista~~
~~P.O. Box 1415~~
~~Sierra Vista, AZ 85676~~

Check here if this is a change of address.

Telephone: 520-373-3294

E-mail address: _____

AFFIDAVIT OF PERFORMANCE OF ANNUAL WORK

1. State of Arizona, County of Cochise ss:
2. I (Name) Thomas E. Tierney
3. Reside at (Address) 5565 Calle
MAMO
City Sierra Vista County Cochise

BLM
Date
Stamp
PHOENIX, ARIZONA
2014 DEC - 3 P 2:55

State AZ Zip 85650 being duly sworn, depose and say that I am a citizen of the United States, more than eighteen years of age, and that all of the facts set forth in this affidavit, subject to the provisions and penalties of 18 U.S.C. 1001 pertaining to the filing of false, fictitious, or fraudulent statements with the United States, are true and correct according to the best of my knowledge, information and belief.
4. Cwner's name and address (If not shown in Items 1-3 above). _____

5. That I am personally acquainted with the mining claim(s). The work and improvements were made by and at the expense of the owner(s) of said claim(s). Said contiguous group of claims, listed on this document, are situated in the Hartford (optional) Mining District; Cochise County, Arizona.

Line No.	AMC NUMBER	CLAIM/SITE NAME	COUNTY RECORDER DATA (If available)	TWP	RNG	SEC
1	293158	TNT 1		24S	20E	1
2	137404	TNT 2		24S	21E	6
3						
4						
5						
6						

Form: MCF108
Revised Jan. 2006
Page 1 of 2

ENTERED
DEC 05 2014
BY: Ram

RECEIVED
 2014 DEC - 3 P 2:55
 PHOENIX, ARIZONA
 BLM
 Date
 Stamp

7					
8					
9					
10					

6. That between the dates starting at 12 o'clock noon on September 1, 2014 and ending at 12 o'clock noon on September 1, 2014 at least \$ 100,000 dollars worth of work and improvements were done and performed upon said claim(s) or upon one or more of a contiguous group of claims for the benefit of all, wholly or partly outside of a contiguous group of claims for the benefit of all, not including the location work.

7. That the following persons were employed to perform the work and improvements described herein: _____

Thomas E. Tierney


8. That the work and improvements performed were: samples were taken from banks and old stream beds, run through a sluice and analyzed for gold.

9. Dated: 10/21/14 Signature: [Signature]

SUBSCRIBED AND SWORN TO before me, a Notary Public, this 21st day of October 2014

By: Thomas E Tierney

Notary Public [Signature]



My Commission Expires Sept. 14, 2015

Bureau of Land Management
 Arizona State Office
www.az.blm.gov

No. of Claims: 2 x \$10 = \$20.00
 Check No.: 5396 Init. A.E.
 Receipt No.: 3183068
 For BLM Use Only

By: Thomas E. Tierney
P.O. Box 1415
Sierra Vista, AZ 85676

Check here if this is a change of address.
 Telephone: 920-378-3294
 E-mail address: _____

AFFIDAVIT OF PERFORMANCE OF ANNUAL WORK

1. State of Arizona, County of Cochise ss:
 2. I (Name) Thomas E. Tierney
 3. Reside at (Address) 5565 Cobble
Memo
 City Sierra Vista County Cochise

RECEIVED
 2014 DEC - 3 P 2:55
 PHOENIX, ARIZONA

State AZ Zip 85650 being duly sworn, depose and say that I am a citizen of the United States, more than eighteen years of age, and that all of the facts set forth in this affidavit, subject to the provisions and penalties of 18 U.S.C. 1001 pertaining to the filing of false, fictitious, or fraudulent statements with the United States, are true and correct according to the best of my knowledge, information and belief.
 4. Owner's name and address (If not shown in Items 1-3 above). _____

5. That I am personally acquainted with the mining claim(s). The work and improvements were made by and at the expense of the owner(s) of said claim(s). Said contiguous group of claims, listed on this document, are situated in the Hartford (optional) Mining District; Cochise County, Arizona.

Line No.	AMC NUMBER	CLAIM/SITE NAME	COUNTY RECORDER DATA (If available)	TWP	RNG	SEC
1	<u>357273</u>	<u>J&B #1</u>		<u>24S</u>	<u>21E</u>	<u>6</u>
2						
3						
4						
5						
6						

Form: MCF108
 Revised Jan. 2006
 Page 1 of 2

ENTERED
 DEC 05 2014
 BY: Ram

BLM
Date
Stamp

2014 DEC - 3 P 2:55

PHOENIX, ARIZONA

RECEIVED

7					
8					
9					
10					

6. That between the dates starting at 12 o'clock noon on September 1, 2013 and ending at 12 o'clock noon on September 1, 2014 at least \$ 100,000 dollars worth of work and improvements were done and performed upon said claim(s) or upon one or more of a contiguous group of claims for the benefit of all, wholly or partly outside of a contiguous group of claims for the benefit of all, not including the location work.

7. That the following persons were employed to perform the work and improvements described herein: _____

Thomas E Tierney

8. That the work and improvements performed were: samples were taken from banks and old stream beds, run through a sluice and analyzed for gold.

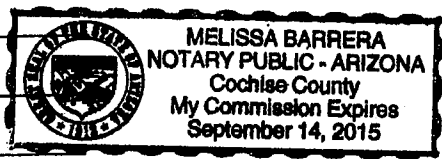
9. Dated: 10/21/14 Signature: [Signature]

SUBSCRIBED AND SWORN TO before me, a Notary Public, this 21st day of October 2014

By: Thomas E Tierney

Notary Public [Signature]

My Commission Expires Sept 14, 2015



Bureau of Land Management
Arizona State Office
www.az.blm.gov

No. of Claims: 1 x \$10 = \$10.00
 Check No: 5396 Init. AA
 Receipt No.: 3183068
 For BLM Use Only

Form: MCF108
Revised Jan. 2006
Page 2 of 2

L. E. Tierney
P.O. Box 1415
Sierra Vista AZ 86567

2014-19640
 Page 1 of 2
 Requested By: T Tierney
 Christine Rhodes - Recorder
 Cochise County, AZ
 11-03-2014 10:23 AM Recording Fee \$13.00

Check here if this is a change of address.
 Telephone: 520-978-3294
 E-mail address: _____

AFFIDAVIT OF PERFORMANCE OF ANNUAL WORK

1. State of Arizona, County of Cochise ss:
 2. I (Name) Thomas E. Tierney
 3. Reside at (Address) 7565 Cordille
MARO
 City Sierra Vista County Cochise

RECEIVED
 2014 DEC - 3 P 2:55
 PHOENIX, ARIZONA
 BLM
 Date
 Stamp

State AZ Zip 85670 being duly sworn, depose and say that I am a citizen of the United States, more than eighteen years of age, and that all of the facts set forth in this affidavit, subject to the provisions and penalties of 18 U.S.C. 1001 pertaining to the filing of false, fictitious, or fraudulent statements with the United States, are true and correct according to the best of my knowledge, information and belief.
 4. Owner's name and address (if not shown in Items 1-3 above). _____

5. That I am personally acquainted with the mining claim(s). The work and improvements were made by and at the expense of the owner(s) of said claim(s). Said contiguous group of claims, listed on this document, are situated in the Hartford (optional) Mining District; Cochise County, Arizona.

Line No.	AMC NUMBER	CLAIM/SITE NAME	COUNTY RECORDER DATA (If available)	TWP	RNG	SEC
1	<u>40013</u>	<u>Th & T Nuggets</u>		<u>23S</u>	<u>21E</u>	<u>31</u>
2						
3						
4						
5						
6						

Form: MCF108
 Revised Jan. 2006
 Page 1 of 2

ENTERED
 DEC 05 2014
 BY: RAM

BLM
Date
Stamp

PHOENIX, ARIZONA

2014 DEC - 3 P 2:55

7						
8						
9						
10						

6. That between the dates starting at 12 o'clock noon on September 1, 2014 and ending at 12 o'clock noon on September 1, 2014 at least \$ 100.00 dollars worth of work and improvements were done and performed upon said claim(s) or upon one or more of a contiguous group of claims for the benefit of all, wholly or partly outside of a contiguous group of claims for the benefit of all, not including the location work.

7. That the following persons were employed to perform the work and improvements described herein: _____
Thomas E Tierney

8. That the work and improvements performed were: samples were taken from banks and old stream beds, run through a sieve and analyzed for gold.

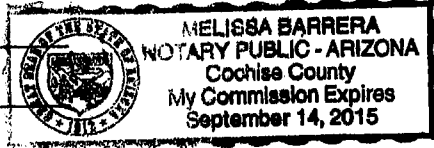
9. Dated: 10/21/14 Signature: TE Tierney

SUBSCRIBED AND SWORN TO before me, a Notary Public, this 21st day of October 2014

By: [Signature] Thomas E Tierney

Notary Public [Signature]

My Commission Expires Sept. 14, 2015



Bureau of Land Management
Arizona State Office
www.az.blm.gov

No. of Claims: 1 x \$10 = \$10.00
 Check No.: 5396 Init. ATA
 Receipt No.: 3183068
 For BLM Use Only

Form: MCF108
Revised Jan. 2006
Page 2 of 2

~~W.P. 11/21/14~~
 P.O. Box 1415
 Sierra Vista Az 85636

Check here is this is a change of address.
 Telephone: 520-378-7194
 E-mail address: _____

AFFIDAVIT OF PERFORMANCE OF ANNUAL WORK

1. State of Arizona, County of Cochise ss:
 2. I (Name) Thomas T. Tierney
 3. Reside at (Address) 5565 Calle
Mamó
 City Sierra Vista County Cochise

BLM
 Date
 Stamp
 PHOENIX, ARIZONA
 2014 DEC -3 P 2:55
 RECEIVED

State AZ Zip 85650 being duly sworn, depose and say that I am a citizen of the United States, more than eighteen years of age, and that all of the facts set forth in this affidavit, subject to the provisions and penalties of 18 U.S.C. 1001 pertaining to the filing of false, fictitious, or fraudulent statements with the United States, are true and correct according to the best of my knowledge, information and belief.
 4. Owner's name and address (if not shown in Items 1-3 above). _____

5. That I am personally acquainted with the mining claim(s). The work and improvements were made by and at the expense of the owner(s) of said claim(s). Said contiguous group of claims, listed on this document, are situated in the Hartford (optional) Mining District; Cochise County, Arizona.

Line No.	AMC NUMBER	CLAIM/SITE NAME	COUNTY RECORDER DATA (If available)	TWP	RNG	SEC
1	302602	Akyfour #1		239	20E	24
2	302603	Akyfour #2		239	20E	24
3	302604	Akyfour #3		239	20E	23
4						
5						
6						

INTERE
 DEC 05 2014
 BY: Ram

BLM
Date
Stamp

PHOENIX, ARIZONA

2014 DEC - 3 P 2 55

RECEIVED

7						
8						
9						
10						

6. That between the dates starting at 12 o'clock noon on September 1, 2013 and ending at 12 o'clock noon on September 1, 2014 at least \$100,000 dollars worth of work and improvements were done and performed upon said claim(s) or upon one or more of a contiguous group of claims for the benefit of all, wholly or partly outside of a contiguous group of claims for the benefit of all, not including the location work.

7. That the following persons were employed to perform the work and improvements described herein: _____

Thomas E. Tierney

8. That the work and improvements performed were: samples were taken from banks and old stream beds, run through a sluice box device for gold.

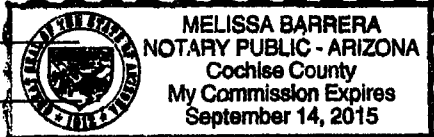
9. Dated: 10/21/14 Signature: [Signature]

SUBSCRIBED AND SWORN TO before me, a Notary Public, this 21st day of October 2014

By: Thomas E. Tierney

Notary Public [Signature]

My Commission Expires Sept. 14, 2015



Bureau of Land Management
Arizona State Office
www.az.blm.gov

No. of Claims: 3 x \$10 = \$30.00
 Check No.: 5396 Init. A.H.
 Receipt No.: 3183068
 For BLM Use Only

Form: MCF108
Revised Jan. 2006
Page 2 of 2

United States Department of the Interior
Bureau of Land Management
 LANDS/RECREATION & PLANNING
 ONE N CENTRAL AVE
 PHOENIX, AZ 85004 -2203
 Phone: 602-417-9200

Receipt

No: 3183068

Transaction #: 3276112	
Date of Transaction: 12/04/2014	
CUSTOMER:	
THOMAS E TIERNEY PO BOX 1415 SIERRA VISTA, AZ 85636-1415 US	

LINE #	QTY	DESCRIPTION	REMARKS	UNIT PRICE	TOTAL
1	1.00	LOCATABLE MINERALS / MINING CLAIMS- NOT NEW-UNADJUD, ONE AUTH NO. ONLY / MINING CLAIM MONEY RECEIVED CASES: AMC350616/\$80.00	POL (8) 2014	- n/a -	80.00
TOTAL:					\$80.00

PAYMENT INFORMATION					
1	AMOUNT:	80.00	POSTMARKED:	N/A	
	TYPE:	CHECK	RECEIVED:	12/03/2014	
	CHECK NO:	5396			
	NAME:	TIERNEY, THOMAS E PO BOX 1415 SIERRA VISTA AZ 85636-1415 US			

REMARKS

This receipt was generated by the automated BLM Collections and Billing System and is a paper representation of a portion of the official electronic record contained therein.

ENTERED
 DEC 05 2014
 BY: *Ram*



Tom E. Tierney
 PO Box 1415
 Sierra Vista, AZ 85636



7013 0600 0000 6426 2113



1000

85004

U.S. POSTAGE
 PAID
 HEREFORD, AZ
 85615
 DEC 02, '14
 AMOUNT

\$7.19

00052987-15

BLM
 Az State Office
 Public Service sect (9517)
 1 North Central Ave
 Phoenix
 AZ 85004

RECEIVED
 PHOENIX, ARIZONA
 2014 DEC -3 P 2:54

RETURN RECEIPT
 REQUESTED

UNITED STATES
DEPARTMENT OF THE INTERIOR
BUREAU OF LAND MANAGEMENT

MAINTENANCE FEE WAIVER CERTIFICATION

1067
m

FORM APPROVED
OMB NO. 1004-0114
Expires: August 31, 2013

351233

SEE INSTRUCTIONS ON PAGE 2

- This small miner waiver is filed for the assessment year beginning on September 1, 2014 and ending on September 1, 2015
- The undersigned and all related parties owned ten or fewer mining claims, mill, or tunnel sites located and maintained on Federal lands in the United States of America on September 1, 2014.
- The undersigned have performed the assessment work required by law for each mining claim listed prior to filing this waiver and understand that by filing this form, the undersigned must file an affidavit of assessment work with the Bureau of Land Management (BLM) by the December 30th following the filing of this waiver.
- The undersigned understand that if the assessment work obligation has not yet come due under 30 U.S.C. 28 (for those claims in their first assessment year only), a notice of intent to hold reciting this condition must be recorded by the December 30th following the filing of this waiver.
- The undersigned understand that mill and tunnel sites may also be listed on this waiver and be waived from payment of the maintenance fee, and that a notice of intent to hold for these sites is required to be filed with the BLM by the December 30th following the filing of this waiver.
- The undersigned understand and acknowledge that pursuant to 43 U.S.C. 1212 and 18 U.S.C. 1001, the filing or recording of a false, fictitious, or fraudulent document with the BLM may result in a fine of up to \$250,000, a prison term not to exceed five years, or both.
- The mining claims, mill or tunnel sites for which this waiver from payment of the maintenance fees is requested are:

CLAIM OR SITE NAME	BLM RECORDATION SERIAL NUMBER
J&B #1	AMC 351233

The owner(s) (claimants) of the above mining claims and sites are:

Thomas E. Tierney
(Owner's Name - Please Print)
 P.O. Box 1415
(Owner's Mailing Address)

Thomas E. Tierney
(Owner's Signature)
 Sierra Vista AZ 85636
(City) (State) (Zip Code)

LAWRENCE ALDRICH
(Owner's Name - Please Print)
 21222 Bunny Trail
(Owner's Mailing Address)

Lawrence Aldrich
(Owner's Signature)
 Carlyle IL 62231
(City) (State) (Zip Code)

(Owner's Name - Please Print)

(Owner's Signature)

(Owner's Mailing Address)

(City) (State) (Zip Code)

(Owner's Name - Please Print)

(Owner's Signature)

(Owner's Mailing Address)

(City) (State) (Zip Code)

ENTERED
 SEP 5 2014
 BY: [Signature]

PHOENIX, ARIZONA
 2014 JUL 10 P 3:08
 RECEIVED
 BLM AZ STATE OFFICE

(Owner's Name - Please Print)	(Owner's Signature)		
(Owner's Mailing Address)	(City)	(State)	(Zip Code)
(Owner's Name - Please Print)	(Owner's Signature)		
(Owner's Mailing Address)	(City)	(State)	(Zip Code)
(Owner's Name - Please Print)	(Owner's Signature)		
(Owner's Mailing Address)	(City)	(State)	(Zip Code)
(Owner's Name - Please Print)	(Owner's Signature)		
(Owner's Mailing Address)	(City)	(State)	(Zip Code)

18 U.S.C. 1001 and 43 U.S.C. 1212 make it a crime for any person knowingly and willfully to make to any department or agency of the United States any false, fictitious or fraudulent statements or representations as to any matter within its jurisdiction.

INSTRUCTIONS

1. This certification is made under the provisions of 43 U.S.C. § 1744 and 30 U.S.C. §28-28k and the regulations thereunder (43 CFR Part 3830).
2. The claimant(s) must fill in the dates in paragraph 1 for the beginning and ending of the assessment year for which this waiver is sought.
3. The claimant(s) must fill in the date in paragraph 2 for the beginning of the assessment year for which this waiver is sought.
4. All claim and site names and BLM serial numbers must be listed for the mining claims, mill sites, and tunnel sites for which the waiver is sought.
5. All owners of the mining claims, mill sites, and tunnel sites and their addresses must be given.
6. This waiver form must be signed by all the claimants or their designated agent, in original form. If an agent is designated, a notarized designation of agent, signed by all of the claimants with proper address given, must be submitted with this waiver.
7. This form must be filed no later than September 1st for the upcoming assessment year in the BLM State Office where the mining claims or sites are recorded, or the waiver cannot be granted by the BLM. (Example: To obtain a waiver for the assessment year 2012, which begins on September 1, 2011, you must qualify for and file for a waiver no later than September 1, 2011, in the proper BLM State Office.)
8. For all mining claims which require assessment work, you must record an affidavit of labor on or before the December 30th immediately following the filing of this waiver. For all other mining claims or sites waived, you must record a notice of intent to hold on or before the December 30th immediately following the filing of this waiver.
9. Mill and tunnel sites may also be listed on this waiver and be waived from payment of the maintenance fee. A notice of intent to hold for these sites is required to be filed by the December 30th following the filing of this waiver.

RECEIVED
 BLM AZ STATE OFFICE
 2011 JUL 10 P 3:09
 PHOENIX, ARIZONA

PHOENIX, ARIZONA
 2011 JUL 10 5 3:08

FOR OFFICIAL USE ONLY

35/233

When Recorded Return Document to:

T.E. Tierney
PO, Box 1419
Sierra Vista
AZ 85636

2013-27630
Page 1 of 2
Requested By: T.E. Tierney
Christine Rhodes - Recorder
Cochise County, AZ
12-05-2013 10:14 AM Recordings Fee \$14.00

Check here is this is a change of address.

Telephone: 520-378-3194

E-mail address: _____

AFFIDAVIT OF PERFORMANCE OF ANNUAL WORK

1. State of Arizona, County of Cochise ss:


2. I (Name) Thomas E. Tierney

3. Reside at (Address) 5565 Calle Madre

City Sierra Vista County Cochise

State AZ Zip 85650 being duly sworn, depose and say that I am a citizen of the United States, more than eighteen years of age, and that all of the facts set forth in this affidavit, subject to the provisions and penalties of 18 U.S.C. 1001 pertaining to the filing of false, fictitious, or fraudulent statements with the United States, are true and correct according to the best of my knowledge, information and belief.

4. Owner's name and address (If not shown in Items 1-3 above). _____



5. That I am personally acquainted with the mining claim(s). The work and improvements were made by and at the expense of the owner(s) of said claim(s). Said contiguous group of claims, listed on this document, are situated in the

Adairford (optional) Mining District; Cochise County, Arizona.

Line No.	AMC NUMBER	CLAIM/SITE NAME	COUNTY RECORDER DATA (If available)	TWP	RNG	SEC
1	<u>35/233</u>	<u>J & B</u>		<u>24S</u>	<u>21E</u>	<u>6</u>
2						
3						
4						
5						
6						

ENTERED
DEC 12, 2013
BY: for

AFFIDAVIT OF PERFORMANCE OF ANNUAL WORK - page 2

2013-27630
Page 1 of 2
Requested By: T.E. Tierney
Christina Rhodes - Recorder
Cochise County, AZ
12-02-2013 10:14 AM Recording Fee \$11.00

RECEIVED
BLM AZ STATE OFFICE
2013 DEC -9 PM 2:34
BLM
Date: HOENIX, ARIZONA
Stamp

7						
8						
9						
10						

6. That between the dates starting at 12 o'clock noon on September 1, 20 12 and ending at 12 o'clock noon on September 1, 20 13 at least \$ 100.00 dollars worth of work and improvements were done and performed upon said claim(s) or upon one or more of a contiguous group of claims for the benefit of all, wholly or partly outside of a contiguous group of claims for the benefit of all, not including the location work.

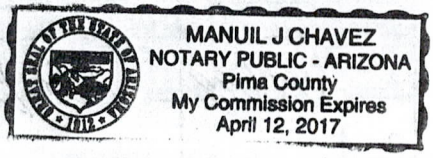
7. That the following persons were employed to perform the work and improvements described herein: _____
T.E. Tierney

8. That the work and improvements performed were: Samples were taken from old stream beds run thru a sluice and checked for gold content.

9. Dated: 12-5-13 Signature: Thomas E Tierney

SUBSCRIBED AND SWORN TO before me, a Notary Public, this 5 day of December 20 13

By: Thomas E Tierney
Notary Public _____
My Commission Expires 4-12-2017



Bureau of Land Management
Arizona State Office
www.az.blm.gov

No. of Claims: 1 x \$10 = \$10.00
Check No.: 5251 Init. ACT
Receipt No.: 2127521
For BLM Use Only

United States Department of the Interior
Bureau of Land Management
 LANDS/RECREATION & PLANNING
 ONE N CENTRAL AVE
 PHOENIX, AZ 85004 -2203
 Phone: 602-417-9200

Receipt

No: 2927521

Transaction #: 3014796	
Date of Transaction: 12/10/2013	
CUSTOMER:	
THOMAS E TIERNEY PO BOX 1415 SIERRA VISTA,AZ 85636-1415 US	

LINE #	QTY	DESCRIPTION	REMARKS	UNIT PRICE	TOTAL
1	1.00	LOCATABLE MINERALS / MINING CLAIMS- NOT NEW-UNADJUD,ONE AUTH NO. ONLY / MINING CLAIM MONEY RECEIVED CASES: AMC350616/\$80.00	POL (8) 2013	- n/a -	80.00
TOTAL:					\$80.00

PAYMENT INFORMATION			
1	AMOUNT:	80.00	POSTMARKED: 12/06/2013
	TYPE:	CHECK	RECEIVED: 12/09/2013
	CHECK NO:	5251	
	NAME:	TIERNEY, THOMAS E PO BOX 1415 SIERRA VISTA AZ 85636-1415 US	

REMARKS


This receipt was generated by the automated BLM Collections and Billing System and is a paper representation of a portion of the official electronic record contained therein.

T

Tom E. Tierney
PO Box 1415
Sierra Vista, AZ 85636

PLACE STICKER AT TOP OF ENVELOPE TO THE RIGHT
OF THE RETURN ADDRESS, FOLD AT DOTTED LINE

CERTIFIED MAIL™



7012 3050 0001 8368 7975



1000



85004

U.S. POSTAGE
PAID
HEREFORD, AZ
85615
DEC 06, 13
AMOUNT

\$6.77
00029403-08

B L M,
AZ state office
Public service dept (952)
1 North Central Ave,
Phoenix
AZ, 85004

RECEIVED
AZ STATE

DEC 06 09 21

PHOENIX, ARIZONA

AMC 351233

Form 3830-2
(November 2007)

UNITED STATES
DEPARTMENT OF THE INTERIOR
BUREAU OF LAND MANAGEMENT

MAINTENANCE FEE WAIVER CERTIFICATION

295

FORM APPROVED
OMB NO. 1004-0114
Expires: February 28, 2010

SEE INSTRUCTIONS ON PAGE 2

1. This small miner waiver is filed for the assessment year beginning at noon on September 1, 2013 and ending at noon on September 1, 2014.
2. The undersigned and all related parties owned ten or fewer mining claims, mill, or tunnel sites located and maintained on Federal lands in the United States of America on September 1, 2013.
3. The undersigned have performed the assessment work required by law for each mining claim listed prior to filing this waiver and understand that by filing this form; an affidavit of assessment work must be recorded by the December 30th following the filing of this waiver.
4. The undersigned understand that if the assessment work obligation has not yet come due under 30 U.S.C. 28 (for those claims in their first assessment year only); a notice of intent to hold reciting this condition must be recorded by the December 30th following the filing of this waiver.
5. The undersigned understand that mill and tunnel sites may also be listed upon this waiver and be waived from payment of the maintenance fee; and that a notice of intent to hold for these sites is required to be recorded by the December 30th immediately following the filing of this waiver.
6. The undersigned understand and acknowledge that pursuant to 43 U.S.C. 1212 and 18 U.S.C. 1001; the filing or recording of a false, fictitious, or fraudulent document with the Bureau of Land Management may result in a fine of up to \$250,000, a prison term not to exceed five years, or both.
7. The mining claims, mill or tunnel sites for which this waiver from payment of the maintenance fees is requested are:

CLAIM OR SITE NAME	BLM RECORDATION SERIAL NUMBER
1. <u>Job #1</u>	<u>AMC 351233</u>
2.	
3.	
4.	
5.	
6.	
7.	
8.	
9.	
10.	

The owner(s) (claimants) of the above mining claims and sites are:

THOMAS E. Terney
(Owner's Name - Please Print)
P.O. Box 1415
(Street or P.O. Box)
Sierra Vista Az 85636
(City) (State) (Zip Code)

Thomas E. Terney
(Owner's Signature)

LAWRENCE ALDRICH
(Owner's Name - Please Print)
21222 Bunny Trail
(Street or P.O. Box)
Carlyle IL 62231
(City) (State) (Zip Code)

Lawrence Aldrich
(Owner's Signature)

RECEIVED
BLM STATE OFFICE
PHOENIX, ARIZONA
SEP 15 PM 2:45

(Owner's Name - Please Print)

(Street or P.O. Box)

(City) (State) (Zip Code)

(Owner's Signature)

ENTERED
SEP 17 2013

1/KB

BY: 2M

_____ (Owner's Name - Please Print)	_____ (Owner's Signature)
_____ (Street or P.O. Box)	_____ (City) _____ (State) _____ (Zip Code)

_____ (Owner's Name - Please Print)	_____ (Owner's Signature)
_____ (Street or P.O. Box)	_____ (City) _____ (State) _____ (Zip Code)

_____ (Owner's Name - Please Print)	_____ (Owner's Signature)
_____ (Street or P.O. Box)	_____ (City) _____ (State) _____ (Zip Code)

_____ (Owner's Name - Please Print)	_____ (Owner's Signature)
_____ (Street or P.O. Box)	_____ (City) _____ (State) _____ (Zip Code)

Title 18 U.S.C. Section 1001 and Title 43 U.S.C. Section 1212 makes it a crime for any person knowingly and willfully to make to any department or agency of the United States any false, fictitious or fraudulent statements or representations as to any matter within its jurisdiction.

INSTRUCTIONS

1. This certification is made under the provisions of §1744 of Title 43 and § 28-28k of Title 30 of the United States Code; and the regulations thereunder (43 CFR Part 3830).
2. The claimant(s) must fill in the dates in paragraph 1 for the beginning and ending of the assessment year for which this waiver is sought.
3. The claimant(s) must fill in the date in paragraph 2 for the beginning of the assessment year for which this waiver is sought.
4. All claim and site names and Bureau of Land Management (BLM) serial numbers must be listed for the mining claims, mill sites, and tunnel sites for which the waiver is sought.
5. All owners of the mining claims, mill sites, and tunnel sites and their addresses must be given.
6. This waiver form must be signed by all the claimants or their designated agent, in original form. If an agent is designated, a notarized designation of agent, signed by all of the claimants with proper address given, must be submitted with this waiver.
7. This form must be filed no later than September 1st for the upcoming assessment year in the BLM State Office where the mining claims or sites are recorded, or the waiver cannot be granted by the BLM. (Example: to obtain a waiver for the assessment year 2000, which begins at noon on September 1, 1999, you must qualify for and file for a waiver no later than September 1, 1999, in the proper BLM State Office).
8. For all mining claims which require assessment work, you must record an affidavit of labor on or before the December 30th immediately following the filing of this waiver. For all other mining claims or sites waived, you must record a notice of intent to hold on or before the December 30th immediately following the filing of this waiver.
9. Mill and tunnel sites may also be listed upon this waiver and be waived from payment of the maintenance fee. A notice of intent to hold for these sites is required to be filed by the December 30th following the filing of this waiver.

ENTERED
AUG 15 2013

RECEIVED
BLM AZ STATE OFFICE
2013 AUG 15 PM 2:46
PHOENIX ARIZONA
FOR OFFICIAL USE ONLY

When Recorded Return Document to:

T.E. Tierney
P.O. Box 1415
Sierra Vista
AZ 85636

Check here if this is a change of address.

Telephone: 520-478-3194

E-mail address: _____

AMC 302602

351233

352315

293158

137407

AFFIDAVIT OF PERFORMANCE OF ANNUAL WORK

1. State of Arizona, County of Cochise ss:

2. I (Name) THOMAS E. TIERNEY

3. Reside at (Address) 5565 Calle Marro

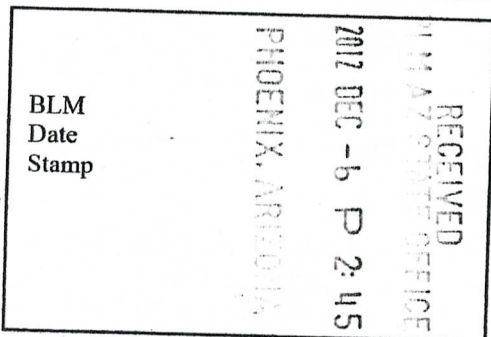
City Sierra Vista County Cochise

State AZ Zip 85650 being duly sworn, depose and say that I am a citizen of the United States, more than eighteen years of age, and that all of the facts set forth in this affidavit, subject to the provisions and penalties of 18 U.S.C. 1001 pertaining to the filing of false, fictitious, or fraudulent statements with the United States, are true and correct according to the best of my knowledge, information and belief.

4. Owner's name and address (If not shown in Items 1-3 above) _____

5. That I am personally acquainted with the mining claim(s). The work and improvements were made by and at the expense of the owner(s) of said claim(s). Said contiguous group of claims, listed on this document, are situated in the

Hartford (optional) Mining District; Cochise County, Arizona.



Line No.	AMC NUMBER	CLAIM/SITE NAME	COUNTY RECORDER DATA (If available)	TWP	RNG	SEC
1	302602	BigFoot #1		23S	20E	24
2	302603	BigFoot #2		23S	20E	24
3	302604	BigFoot #3		23S	20E	23
4						
5						
6						

ENTERED INTO COMPUTER

1/9/13 AT

AFFIDAVIT OF PERFORMANCE ANNUAL WORK - page 2

RECEIVED
 BLM AZ STATE OFFICE
 PHOENIX, ARIZONA
 2012 DEC -6 P 2:45

BLM
 Date
 Stamp

7					
8					
9					
10					

6. That between the dates starting at 12 o'clock noon on September 1, 20 11 and ending at 12 o'clock noon on September 1, 20 12 at least \$ 100.00 dollars worth of work and improvements were done and performed upon said claim(s) or upon one or more of a contiguous group of claims for the benefit of all, wholly or partly outside of a contiguous group of claims for the benefit of all, not including the location work.

7. That the following persons were employed to perform the work and improvements described herein: _____

T. E. Tierney

8. That the work and improvements performed were: samples were taken from old stream beds and banks, they were then processed and analyzed for gold,


9. Dated 10-11-12 Signature: [Signature]

SUBSCRIBED AND SWORN TO before me, a Notary Public, this 11 day of Oct 20 12

By: T. E. Tierney

Notary Public [Signature]

My Commission Expires 11/06/2012



No. of Claims: 3 x \$10 = \$30. -
 Check No.: 5083 Init. Ad
 Receipt No.: 2703752
 For BLM Use Only

Bureau of Land Management
 Arizona State Office
www.az.blm.gov

Form: MCF108
 Revised Jan. 2006
 Page 2 of 2

When Recorded Return Document to:

T.E. Tierney
P.O. Box 1475
Sierra Vista
Az. 85636

Check here is this is a change of address.

Telephone: 520-378-3294

E-mail address: _____

Amc 3 51233

AFFIDAVIT OF PERFORMANCE OF ANNUAL WORK

1. State of Arizona, County of Cochise ss:

2. I (Name) Thomas E. Tierney

3. Reside at (Address) 5565 Calle Moreno

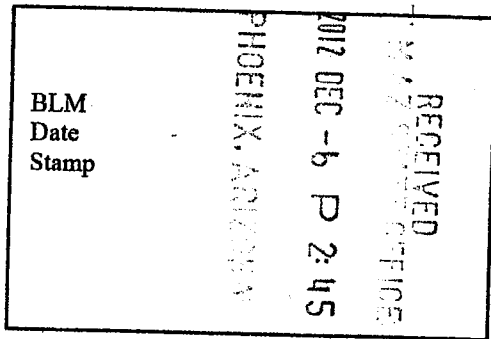
City Sierra Vista County Cochise

State Az Zip 85640 being duly sworn, depose and say that I am a citizen of the United States, more than eighteen years of age, and that all of the facts set forth in this affidavit, subject to the provisions and penalties of 18 U.S.C. 1001 pertaining to the filing of false, fictitious, or fraudulent statements with the United States, are true and correct according to the best of my knowledge, information and belief.

4. Owner's name and address (if not shown in Items 1-3 above). _____

5. That I am personally acquainted with the mining claim(s). The work and improvements were made by and at the expense of the owner(s) of said claim(s). Said contiguous group of claims, listed on this document, are situated in the

Hartford (optional) Mining District; Cochise County, Arizona.



Line No.	AMC NUMBER	CLAIM/SITE NAME	COUNTY RECORDER DATA (If available)	TWP	RNG	SEC
1	351233	J & B #1		27S	21E	6
2						
3						
4						
5						
6						

AFFIDAVIT OF PERFORMANCE ANNUAL WORK - page 2

RECEIVED
 PHOENIX, ARIZONA
 2012 DEC - 6 P 2:45
 BLM
 Date
 Stamp

7					
8					
9					
10					

6. That between the dates starting at 12 o'clock noon on September 1, 20 11 and ending at 12 o'clock noon on September 1, 20 12 at least \$ 100.00 dollars worth of work and improvements were done and performed upon said claim(s) or upon one or more of a contiguous group of claims for the benefit of all, wholly or partly outside of a contiguous group of claims for the benefit of all, not including the location work.

7. That the following persons were employed to perform the work and improvements described herein: _____

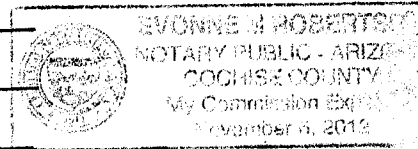
T. E. Tierney

8. That the work and improvements performed were: Samples taken from old streambeds and banks were processed and analyzed for gold.

9. Dated: 10-17-12 Signature: [Signature]

SUBSCRIBED AND SWORN TO before me, a Notary Public, this 11 day of Oct 20 12

By: T E Tierney
 Notary Public [Signature]
 My Commission Expires 11/06/2012



Bureau of Land Management
 Arizona State Office
www.az.blm.gov

No. of Claims: 1 x \$10 = \$10.00
 Check No.: 5083 Init. Adl
 Receipt No.: 2703752
 For BLM Use Only

When Recorded Return Document to:

T.E. Tierney
P.O. Box 1415
Sierra Vista
Az 85636

2012-23473

Page 1 of 2

Requested By: T.E. Tierney

Christine Rhodes - Recorder

Cochise County, AZ

10-22-2012 09:14 AM Recording Fee \$14.00

Check here if this is a change of address.

Telephone: 520-378-3294

E-mail address: _____

Amc 352315

AFFIDAVIT OF PERFORMANCE OF ANNUAL WORK

1. State of Arizona, County of Cochise ss:

2. I (Name) Thomas E. Tierney

3. Reside at (Address) 5565 Calle Mano

RECEIVED
BLM
Date
Stamp

PHOENIX, ARIZONA

2012 DEC -6 P 2:45

City Sierra Vista County Cochise

State AZ Zip 85650 being duly sworn, depose and say that I am a citizen of the United States, more than eighteen years of age, and that all of the facts set forth in this affidavit, subject to the provisions and penalties of 18 U.S.C. 1001 pertaining to the filing of false, fictitious, or fraudulent statements with the United States, are true and correct according to the best of my knowledge, information and belief.

4. Owner's name and address (If not shown in Items 1-3 above). _____

5. That I am personally acquainted with the mining claim(s). The work and improvements were made by and at the expense of the owner(s) of said claim(s). Said contiguous group of claims, listed on this document, are situated in the

Heart (optional) Mining District; Cochise County, Arizona.

Line No.	AMC NUMBER	CLAIM/SITE NAME	COUNTY RECORDER DATA (If available)	TWP	RNG	SEC
1	352315	SF 60		24S	20E	1
2						
3						
4						
5						
6						

AFFIDAVIT OF PERFORMANCE ANNUAL WORK - page 2

RECEIVED
 BLM
 Date
 Stamp
 PHOENIX, ARIZONA
 2012 DEC -6 P 2:45

7						
8						
9						
10						

6. That between the dates starting at 12 o'clock noon on September 1, 20 11 and ending at 12 o'clock noon on September 1, 2012 at least \$ 100.00 dollars worth of work and improvements were done and performed upon said claim(s) or upon one or more of a contiguous group of claims for the benefit of all, wholly or partly outside of a contiguous group of claims for the benefit of all, not including the location work.

7. That the following persons were employed to perform the work and improvements described herein: _____

Thomas E Tierney

8. That the work and improvements performed were: samples were taken from old streambeds and banks then processed and analyzed for gold content.


9. Dated: 10-11-12 Signature: [Signature]

SUBSCRIBED AND SWORN TO before me, a Notary Public, this 11 day of Oct 20 12

By: Thomas E Tierney

Notary Public [Signature]

My Commission Expires 11/30/2012



Bureau of Land Management
 Arizona State Office
www.az.blm.gov

No. of Claims: 1 x \$10 = \$10.-
 Check No.: 5083 Init. ACT
 Receipt No.: 2703752
 For BLM Use Only

Form: MCF108
 Revised Jan. 2006
 Page 2 of 2

When Recorded Return Document to:

T.E. Tierney
PO Box 1415
Sierra Vista
Az 85676

Check here if this is a change of address.

Telephone: 520-378-3694

E-mail address: _____

AMC 293158
137407

AFFIDAVIT OF PERFORMANCE OF ANNUAL WORK

1. State of Arizona, County of Cochise ss:


2. I (Name) Thomas E. Tierney

3. Reside at (Address) 5565 Calle Mano

City Sierra Vista County Cochise

State Az Zip 85676 being duly sworn, depose and say that I am a citizen of the United States, more than eighteen years of age, and that all of the facts set forth in this affidavit, subject to the provisions and penalties of 18 U.S.C. 1001 pertaining to the filing of false, fictitious, or fraudulent statements with the United States, are true and correct according to the best of my knowledge, information and belief.

4. Owner's name and address (If not shown in Items 1-3 above). _____



5. That I am personally acquainted with the mining claim(s). The work and improvements were made by and at the expense of the owner(s) of said claim(s). Said contiguous group of claims, listed on this document, are situated in the

Hartford (optional) Mining District; Cochise County, Arizona.

Line No.	AMC NUMBER	CLAIM/SITE NAME	COUNTY RECORDER DATA (If available)	TWP	RNG	SEC
1	<u>293158</u>	<u>TNT 1</u>		<u>24S</u>	<u>20E</u>	<u>1</u>
2	<u>137407</u>	<u>TNT 2</u>		<u>24S</u>	<u>21E</u>	<u>6</u>
3						
4						
5						
6						

AFFIDAVIT OF PERFORMANCE ANNUAL WORK - page 2

RECEIVED
 BLM AZ STATE OFFICE
 2012 DEC -6 P 2:48
 PHOENIX, ARIZONA
 BLM
 Date
 Stamp

7					
8					
9					
10					

6. That between the dates starting at 12 o'clock noon on September 1, 20 11 and ending at 12 o'clock noon on September 1, 20 12, at least \$ 100.00 dollars worth of work and improvements were done and performed upon said claim(s) or upon one or more of a contiguous group of claims for the benefit of all, wholly or partly outside of a contiguous group of claims for the benefit of all, not including the location work.


7. That the following persons were employed to perform the work and improvements described herein: _____

Thomas E Tierney
 8. That the work and improvements performed were: Old streambeds and banks were excavated, samples taken, run thru a sluice, panned and analyzed for Gold.

9. Dated: 10/11/12 Signature: [Signature]

SUBSCRIBED AND SWORN TO before me, a Notary Public, this 11 day of Oct 20 12

By: Thomas E Tierney
 Notary Public [Signature]
 My Commission Expires 11/06/2012




No. of Claims: 2 x \$10 = \$20
 Check No.: 5083 Init. A.H.
 Receipt No.: 2703752
 For BLM Use Only

Bureau of Land Management
 Arizona State Office
www.az.blm.gov

Form: MCF108
 Revised Jan. 2006
 Page 2 of 2



Mr Tom Tierney
 PO Box 1415
 Sierra VISTA AZ 85636



RECEIVED
 AZ STATE OFFICE

2012 DEC -6 P 2:45

PHOENIX, AR

*Bl M
 Az State Office
 Public Set (452)
 1 N. Central Ave
 Phoenix, Az 85007*



**United States Department of the Interior
Bureau of Land Management
LANDS/RECREATION & PLANNING
ONE N CENTRAL AVE
PHOENIX, AZ 85004 -2203
Phone: 602-417-9200**

Receipt

No: 2703752

Transaction #: 2785743	ENTERED INTO COMPUTER
Date of Transaction: 12/07/2012	
CUSTOMER:	
THOMAS E TIERNEY PO BOX 1415 SIERRA VISTA, AZ 85636-1415 US	

LINE #	QTY	DESCRIPTION	REMARKS	UNIT PRICE	TOTAL
1	1.00	LOCATABLE MINERALS / MINING CLAIMS-NOT NEW-UNADJUD, ONE AUTH NO. ONLY / MINING CLAIM MONEY RECEIVED CASES: AMC302602/\$70.00	POL - 7	- n/a -	70.00
TOTAL:					\$70.00

PAYMENT INFORMATION					
1	AMOUNT:	70.00	POSTMARKED:	12/04/2012	
	TYPE:	CHECK	RECEIVED:	12/06/2012	
	CHECK NO:	5083			
	NAME:	TIERNEY, THOMAS E PO BOX 1415 SIERRA VISTA AZ 85636-1415 US			

REMARKS

This receipt was generated by the automated BLM Collections and Billing System and is a paper representation of a portion of the official electronic record contained therein.

Lead Amc #'s (98) FEB 04 2013
Amc 302602
351233
352315
293158
137407

UNITED STATES
DEPARTMENT OF THE INTERIOR
BUREAU OF LAND MANAGEMENT

MAINTENANCE FEE WAIVER CERTIFICATION

FORM APPROVED
OMB NO. 1004-0114
Expires: February 28, 2010

72
74

SEE INSTRUCTIONS ON PAGE 2

AMC 351233

1. This small miner waiver is filed for the assessment year beginning at noon on September 1, ~~2012~~ and ending at noon on September 1, ~~2012~~
2. The undersigned and all related parties owned ten or fewer mining claims, mill, or tunnel sites located and maintained on Federal lands in the United States of America on September 1, ~~2012~~
3. The undersigned have performed the assessment work required by law for each mining claim listed prior to filing this waiver and understand that by filing this form; an affidavit of assessment work must be recorded by the December 30th following the filing of this waiver.
4. The undersigned understand that if the assessment work obligation has not yet come due under 30 U.S.C. 28 (for those claims in their first assessment year only); a notice of intent to hold reciting this condition must be recorded by the December 30th following the filing of this waiver.
5. The undersigned understand that mill and tunnel sites may also be listed upon this waiver and be waived from payment of the maintenance fee; and that a notice of intent to hold for these sites is required to be recorded by the December 30th immediately following the filing of this waiver.
6. The undersigned understand and acknowledge that pursuant to 43 U.S.C. 1212 and 18 U.S.C. 1001; the filing or recording of a false, fictitious, or fraudulent document with the Bureau of Land Management may result in a fine of up to \$250,000, a prison term not to exceed five years, or both.
7. The mining claims, mill or tunnel sites for which this waiver from payment of the maintenance fees is requested are:

CLAIM OR SITE NAME	BLM RECORDATION SERIAL NUMBER
1. <u>JOB #1</u>	✓ <u>AMC 351233</u>
2.	
3.	
4.	
5.	
6.	
7.	
8.	
9.	
10.	

RECEIVED
BLM AZ STATE OFFICE
2012 JUL 13 P 2:07
PHOENIX, ARIZONA

The owner(s) (claimants) of the above mining claims and sites are:

Thomas E. Tierney
(Owner's Name - Please Print)
P.O. Box 1415
(Street or P.O. Box)
Sierra Vista AZ 85636
(City) (State) (Zip Code)

Thomas E. Tierney
(Owner's Signature)

LAWRENCE ALDRICH
(Owner's Name - Please Print)
CADLYLE IA 62231
(Street or P.O. Box)
(City) (State) (Zip Code)

Lawrence Aldrich
(Owner's Signature)

21222 BUNNY TRAIL
(Owner's Name - Please Print)
(Street or P.O. Box)
(City) (State) (Zip Code)

(Owner's Signature)

ENTERED IN COMPUTER

21-8-8-12

(Owner's Name - Please Print)	(Owner's Signature)
(Street or P.O. Box)	(City) (State) (Zip Code)
(Owner's Name - Please Print)	(Owner's Signature)
(Street or P.O. Box)	(City) (State) (Zip Code)
(Owner's Name - Please Print)	(Owner's Signature)
(Street or P.O. Box)	(City) (State) (Zip Code)
(Owner's Name - Please Print)	(Owner's Signature)
(Street or P.O. Box)	(City) (State) (Zip Code)

RECEIVED
 BLM AZ STATE OFFICE
 2012 JUL 13 P 2:07
 PHOENIX, ARIZONA

Title 18 U.S.C. Section 1001 and Title 43 U.S.C. Section 1212 makes it a crime for any person knowingly and willfully to make to any department or agency of the United States any false, fictitious or fraudulent statements or representations as to any matter within its jurisdiction.

INSTRUCTIONS

1. This certification is made under the provisions of §1744 of Title 43 and § 28-28k of Title 30 of the United States Code; and the regulations thereunder (43 CFR Part 3830).
2. The claimant(s) must fill in the dates in paragraph 1 for the beginning and ending of the assessment year for which this waiver is sought.
3. The claimant(s) must fill in the date in paragraph 2 for the beginning of the assessment year for which this waiver is sought.
4. All claim and site names and Bureau of Land Management (BLM) serial numbers must be listed for the mining claims, mill sites, and tunnel sites for which the waiver is sought.
5. All owners of the mining claims, mill sites, and tunnel sites and their addresses must be given.
6. This waiver form must be signed by all the claimants or their designated agent, in original form. If an agent is designated, a notarized designation of agent, signed by all of the claimants with proper address given, must be submitted with this waiver.
7. This form must be filed no later than September 1st for the upcoming assessment year in the BLM State Office where the mining claims or sites are recorded, or the waiver cannot be granted by the BLM. (Example: to obtain a waiver for the assessment year 2000, which begins at noon on September 1, 1999, you must qualify for and file for a waiver no later than September 1, 1999, in the proper BLM State Office).
8. For all mining claims which require assessment work, you must record an affidavit of labor on or before the December 30th immediately following the filing of this waiver. For all other mining claims or sites waived, you must record a notice of intent to hold on or before the December 30th immediately following the filing of this waiver.
9. Mill and tunnel sites may also be listed upon this waiver and be waived from payment of the maintenance fee. A notice of intent to hold for these sites is required to be filed by the December 30th following the filing of this waiver.

FOR OFFICIAL USE ONLY

When Recorded Return Document to:

T.E. Tierney
P.O. Box 14115
Sierra Vista
AZ, 85636

AMC 351233

352315
293158
137407
302602

Check here if this is a change of address.

Telephone: 520-378-3294

E-mail address: _____

AFFIDAVIT OF PERFORMANCE OF ANNUAL WORK

1. State of Arizona, County of Cochise ss:

2. I (Name) THOMAS E. TIERNEY

3. Reside at (Address) 5565 Calle Manó

City Sierra Vista County Cochise

State AZ Zip 85650 being duly sworn, depose and say that I am a citizen of the United States, more than eighteen years of age, and that all of the facts set forth in this affidavit, subject to the provisions and penalties of 18 U.S.C. 1001 pertaining to the filing of false, fictitious, or fraudulent statements with the United States, are true and correct according to the best of my knowledge, information and belief.

4. Owner's name and address (If not shown in Items 1-3 above). _____

RECEIVED
BLM AZ OFFICE
2011 DEC -1 PM 2:13
PHOENIX, ARIZONA

BLM
Date
Stamp

5. That I am personally acquainted with the mining claim(s). The work and improvements were made by and at the expense of the owner(s) of said claim(s). Said contiguous group of claims, listed on this document, are situated in the

Hartford (optional) Mining District; Cochise County, Arizona.

Line No.	AMC NUMBER	CLAIM/SITE NAME	COUNTY RECORDER DATA (If available)	TWP	RNG	SEC
1	<u>351233</u>	<u>T&B #1</u>		<u>24S</u>	<u>21E</u>	<u>6</u>
2						
3						
4						
5						
6						

ENTERED INTO COMPUTER
12/7/11 AT

AFFIDAVIT OF PERFORMANCE OF ANNUAL WORK - page 2

BLM Date Stamp

RECEIVED BLM AZ STATE OFFICE 2011 DEC -1 PM 2:13 PIMA COUNTY ARIZONA

Table with 7 columns and 4 rows (7-10) for recording work details.

6. That between the dates starting at 12 o'clock noon on September 1, 20 10 and ending at 12 o'clock noon on September 1, 20 11 at least \$ 100.00 dollars worth of work and improvements were done and performed upon said claim(s) or upon one or more of a contiguous group of claims for the benefit of all, wholly or partly outside of a contiguous group of claims for the benefit of all, not including the location work.

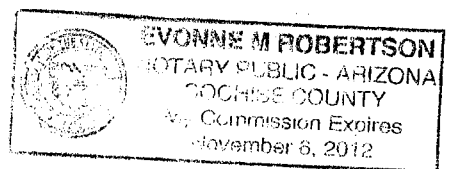
7. That the following persons were employed to perform the work and improvements described herein: T.E. Terney

8. That the work and improvements performed were: samples taken from old stream beds and hill sides, these were then processed and analyzed for gold.

9. Dated: 11/21 Signature: Thomas E. Terney

SUBSCRIBED AND SWORN TO before me, a Notary Public, this 21 day of NOV 20 11

By: Evonne M Robertson Notary Public My Commission Expires 11/06/2012



Bureau of Land Management Arizona State Office www.az.blm.gov

No. of Claims: 1 x \$10 = 10.00 Check No.: Init. Receipt No.: 2473691 For BLM Use Only

When Recorded Return Document to:

T.E. Tierney
P.O. Box 1415
Sierra Vista
AZ, 85636

Amc 352315

Check here is this is a change of address.

Telephone: 520-348-3244

E-mail address: _____

AFFIDAVIT OF PERFORMANCE OF ANNUAL WORK

1. State of Arizona, County of Cochise ss:

2. I (Name) Thomas E. Tierney

3. Reside at (Address) 5565 Calle Marro

RECEIVED
BLM AZ STATE OFFICE
NOV 30 2011
DEC -1 PM 2:13
PHOENIX, ARIZONA
BLM
Date
Stamp

City Sierra Vista County Cochise

State AZ zip 85650 being duly sworn, depose and say that I am a citizen of the United States, more than eighteen years of age, and that all of the facts set forth in this affidavit, subject to the provisions and penalties of 18 U.S.C. 1001 pertaining to the filing of false, fictitious, or fraudulent statements with the United States, are true and correct according to the best of my knowledge, information and belief.

4. Owner's name and address (If not shown in Items 1-3 above). See ATTch

5. That I am personally acquainted with the mining claim(s). The work and improvements were made by and at the expense of the owner(s) of said claim(s). Said contiguous group of claims, listed on this document, are situated in the

Hartford (optional) Mining District; Cochise County, Arizona.

Line No.	AMC NUMBER	CLAIM/SITE NAME	COUNTY RECORDER DATA (If available)	TWP	RNG	SEC
1	352315	SF 60		24S	20E	1
2						
3						
4						
5						
6						

AFFIDAVIT OF PERFORMANCE OF ANNUAL WORK - page 2

BLM
Date
Stamp

RECEIVED
BLM AZ STATE OFFICE

7							
8							
9							
10							

6. That between the dates starting at 12 o'clock noon on September 1, 20 10 and ending at 12 o'clock noon on September 1, 20 11 at least \$ 100.00 dollars worth of work and improvements were done and performed upon said claim(s) or upon one or more of a contiguous group of claims for the benefit of all, wholly or partly outside of a contiguous group of claims for the benefit of all, not including the location work.

7. That the following persons were employed to perform the work and improvements described herein: Thomas K. Tierney and David J. Keeney

8. That the work and improvements performed were: samples were dug from old stream beds and banks. The samples were then processed and analyzed for gold


9. Dated: 11-21-11 Signature: [Signature]

SUBSCRIBED AND SWORN TO before me, a Notary Public, this 21 day of NOV 20 11

By: [Signature]

Notary Public [Signature]

My Commission Expires 11/01/2011



No. of Claims: 1 x \$10 = 10.00
 Check No.: _____ Init. [Signature]
 Receipt No.: 2473691
 For BLM Use Only

Bureau of Land Management
Arizona State Office
www.az.blm.gov

When Recorded Return Document to:

T.E. Tierney
P.O. Box 1415
Sierra Vista
AZ 85636

AMC 293158
137407

Check here if this is a change of address.

Telephone: 520-778-7294

E-mail address: _____

AFFIDAVIT OF PERFORMANCE OF ANNUAL WORK

1. State of Arizona, County of Cochise ss:

2. I (Name) Thomas E Tierney

3. Reside at (Address) 5565 Calle Marjo

City Sierra Vista County Cochise

State Az Zip 85640 being duly sworn, depose and say that I am a citizen of the United States, more than eighteen years of age, and that all of the facts set forth in this affidavit, subject to the provisions and penalties of 18 U.S.C. 1001 pertaining to the filing of false, fictitious, or fraudulent statements with the United States, are true and correct according to the best of my knowledge, information and belief.

4. Owner's name and address (If not shown in Items 1-3 above). _____

RECEIVED
BLM AZ STATE OFFICE
2011 DEC -1 PM 2:13
PHOENIX, ARIZONA

BLM
Date
Stamp

5. That I am personally acquainted with the mining claim(s). The work and improvements were made by and at the expense of the owner(s) of said claim(s). Said contiguous group of claims, listed on this document, are situated in the

Hartford (optional) Mining District; Cochise County, Arizona.

Line No.	AMC NUMBER	CLAIM/SITE NAME	COUNTY RECORDER DATA (If available)	TWP	RNG	SEC
1	293158	TNT 1		24S	20E	1
2	137407	TNT 2		24S	21E	6
3						
4						
5						
6						

AFFIDAVIT OF PERFORMANCE OF ANNUAL WORK -- page 2

BLM
Date
Stamp

NOV 21 2011
TUCSON, ARIZONA

RECEIVED
BLM ARIZONA OFFICE

7						
8						
9						
10						

6. That between the dates starting at 12 o'clock noon on September 1, 20 10 and ending at 12 o'clock noon on September 1, 20 11 at least \$ 100.00 dollars worth of work and improvements were done and performed upon said claim(s) or upon one or more of a contiguous group of claims for the benefit of all, wholly or partly outside of a contiguous group of claims for the benefit of all, not including the location work.

7. That the following persons were employed to perform the work and improvements described herein: _____

Thomas E. Tierney

8. That the work and improvements performed were: Old streambed and bank were excavated, samples taken for thru a sluice pan and the results analyzed for Gold.

9. Dated: 11-21-11 Signature: Thomas E. Tierney

SUBSCRIBED AND SWORN TO before me, a Notary Public, this 21 day of NOV 20 11

By: Evyonne M Robertson
 Notary Public [Signature]
 My Commission Expires 11/06/2012

EVYONNE M ROBERTSON
 NOTARY PUBLIC - ARIZONA
 COCHISE COUNTY
 My Commission Expires
 November 6, 2012

Bureau of Land Management
Arizona State Office
www.az.blm.gov

No. of Claims: 2 x \$10 = 20.00
 Check No.: _____ Init. STJ
 Receipt No. 2473691
 For BLM Use Only

When Recorded Return Document to:

T.E. Tierney
P.O. Box 1415
Sierra Vista
AZ 85636

AMC 302602

Check here if this is a change of address.

Telephone: 520-375-3294

E-mail address: _____

AFFIDAVIT OF PERFORMANCE OF ANNUAL WORK

1. State of Arizona, County of Cochise ss:

2. I (Name) Thomas E. Tierney

3. Reside at (Address) 5565 Calle Moreno

City Sierra Vista County Cochise

State AZ Zip 85650

Being duly sworn, depose and say that I am a citizen of the United States, more than eighteen years of age, and that all of the facts set forth in this affidavit, subject to the provisions and penalties of 18 U.S.C. 1001 pertaining to the filing of false, fictitious, or fraudulent statements with the United States, are true and correct according to the best of my knowledge, information and belief.

4. Owner's name and address (If not shown in Items 1-3 above). _____

RECEIVED
BLM AZ STATE OFFICE
2011 DEC -1 PM 2:13
TUCSON, ARIZONA

BLM
Date
Stamp

5. That I am personally acquainted with the mining claim(s). The work and improvements were made by and at the expense of the owner(s) of said claim(s). Said contiguous group of claims, listed on this document, are situated in the

Hartford (optional) Mining District; Cochise County, Arizona.

Line No.	AMC NUMBER	CLAIM/SITE NAME	COUNTY RECORDER DATA (If available)	TWP	RNG	SEC
1	302602	Big Four #1		23S	20E	24
2	302603	Big Four #2		23S	20E	24
3	302604	Big Four #3		23S	20E	23
4						
5						
6						

AFFIDAVIT OF PERFORMANCE OF ANNUAL WORK -- page 2

BLM
Date
Stamp

RECEIVED
BLM AZ DISTRICT OFFICE

7							
8							
9							
10							

6. That between the dates starting at 12 o'clock noon on September 1, 2010 and ending at 12 o'clock noon on September 1, 2011 at least \$ 100,000 dollars worth of work and improvements were done and performed upon said claim(s) or upon one or more of a contiguous group of claims for the benefit of all, wholly or partly outside of a contiguous group of claims for the benefit of all, not including the location work.

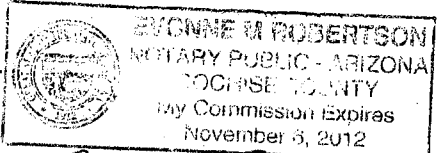
7. That the following persons were employed to perform the work and improvements described herein: T.E. Tierney and Larry Story.

8. That the work and improvements performed were: Examples were taken from old stream bed and hill sides, which were then processed and analyzed for gold.

9. Dated 11-21-11 Signature: [Signature]

SUBSCRIBED AND SWORN TO before me, a Notary Public, this 21 day of Nov 20 11

By: [Signature]
Notary Public [Signature]
My Commission Expires 11/6/2012



Bureau of Land Management
Arizona State Office
www.az.blm.gov

No. of Claims: 3 x \$10 = 30.00
Check No.: _____ Init. SMJ
Receipt No.: 2473691
For BLM Use Only

David Kemery

2876 Canyon View Dr.

Sierra Vista, Az. 85650

520-378-9509

Tom Tierney

PO Box 1415

Sierra Vista, Az. 85636

520-378-3294

Larry Story

6131 Karen Dr.

Sierra Vista, Az. 85635

520-458-0135

RECEIVED
BLM AZ STATE OFFICE
2011 DEC -1 PM 2:13
PHOENIX, ARIZONA

T. E. Tierney
PO Box 1415
Sierra Vista, AZ 85636

PLACE STICKER AT TOP OF ENVELOPE TO THE RIGHT
OF THE RETURN ADDRESS. FOLD AT DOTTED LINE

CERTIFIED MAIL™



7011 0110 0002 4913 0880

 U.S. POSTAGE
PAID
HEREFORD, AZ
85615
NOV 30, 11
AMOUNT
\$6.23
00029403-08




1000 85004

RETURN
RECEIPT
REQUESTED

BLM
AZ State Office
Public Service Section (952)
1 North Central Ave.
Phoenix
AZ 85004

RECEIVED
BLM AZ STATE OFFICE
2011 DEC - 1 PM 2:13
PHOENIX, ARIZONA



United States Department of the Interior
 Bureau of Land Management
 LANDS/RECREATION & PLANNING
 ONE N CENTRAL AVE
 PHOENIX, AZ 85004 -2203
 Phone: 602-417-9200

Receipt

No:

2473691

Transaction #: 2550054		ENTERED INTO COMPUTER
Date of Transaction: 12/02/2011		
CUSTOMER:		
THOMAS E TIERNEY PO BOX 1415 SIERRA VISTA, AZ 85636-1415 US		

LINE #	QTY	DESCRIPTION	REMARKS	UNIT PRICE	TOTAL
1	1.00	LOCATABLE MINERALS / MINING CLAIMS-NOT NEW-UNADJUD, ONE AUTH NO. ONLY / MINING CLAIM MONEY RECEIVED CASES: AMC351233/\$70.00	POL-7	- n/a -	70.00
TOTAL:					\$70.00

PAYMENT INFORMATION					
1	AMOUNT:	70.00	POSTMARKED:	11/30/2011	
	TYPE:	CHECK	RECEIVED:	12/02/2011	
	CHECK NO:	4911			
	NAME:	TIERNEY, THOMAS E PO BOX 1415 SIERRA VISTA AZ 85636-1415 US			

REMARKS

This receipt was generated by the automated BLM Collections and Billing System and is a paper representation of a portion of the official electronic record contained therein.

152

UNITED STATES
DEPARTMENT OF THE INTERIOR
BUREAU OF LAND MANAGEMENT

MAINTENANCE FEE WAIVER CERTIFICATION

FORM APPROVED
OMB NO. 1004-0114
Expires: February 28, 2010

SEE INSTRUCTIONS ON PAGE 2

AMC 351233

1. This small miner waiver is filed for the assessment year beginning at noon on September 1, 2010 and ending at noon on September 1, 2011.
2. The undersigned and all related parties owned ten or fewer mining claims, mill, or tunnel sites located and maintained on Federal lands in the United States of America on September 1, 2010.
3. The undersigned have performed the assessment work required by law for each mining claim listed prior to filing this waiver and understand that by filing this form; an affidavit of assessment work must be recorded by the December 30th following the filing of this waiver.
4. The undersigned understand that if the assessment work obligation has not yet come due under 30 U.S.C. 28 (for those claims in their first assessment year only); a notice of intent to hold reciting this condition must be recorded by the December 30th following the filing of this waiver.
5. The undersigned understand that mill and tunnel sites may also be listed upon this waiver and be waived from payment of the maintenance fee; and that a notice of intent to hold for these sites is required to be recorded by the December 30th immediately following the filing of this waiver.
6. The undersigned understand and acknowledge that pursuant to 43 U.S.C. 1212 and 18 U.S.C. 1001; the filing or recording of a false, fictitious, or fraudulent document with the Bureau of Land Management may result in a fine of up to \$250,000, a prison term not to exceed five years, or both.
7. The mining claims, mill or tunnel sites for which this waiver from payment of the maintenance fees is requested are:

CLAIM OR SITE NAME	BLM RECORDATION SERIAL NUMBER
1. J+B #1	✓ AMC 351233
2.	
3.	
4.	
5.	
6.	
7.	
8.	
9.	
10.	

The owner(s) (claimants) of the above mining claims and sites are:

Thomas E. Tierney ✓
 (Owner's Name - Please Print)
 P.O. Box 1415
 (Street or P.O. Box)
 Sierra Vista AZ 85636
 (City) (State) (Zip Code)

Thomas E. Tierney
 (Owner's Signature)

LAWRENCE ALDRICH ✓
 (Owner's Name - Please Print)
 CARLYLE IL 62231
 (City) (State) (Zip Code)

Lawrence Aldrich
 (Owner's Signature)

21222 BUNNY TRAIL
 (Owner's Name - Please Print)
 (Street or P.O. Box)
 (City) (State) (Zip Code)

(Owner's Signature)

RECEIVED
 B.L.M. AZ STATE OFFICE
 PHOENIX, ARIZONA
 2011 AUG -3 P 2:07

ENTERED INTO COMPUTER

(Owner's Name - Please Print)	(Owner's Signature)		
(Street or P.O. Box)	(City)	(State)	(Zip Code)
(Owner's Name - Please Print)	(Owner's Signature)		
(Street or P.O. Box)	(City)	(State)	(Zip Code)
(Owner's Name - Please Print)	(Owner's Signature)		
(Street or P.O. Box)	(City)	(State)	(Zip Code)
(Owner's Name - Please Print)	(Owner's Signature)		
(Street or P.O. Box)	(City)	(State)	(Zip Code)

Title 18 U.S.C. Section 1001 and Title 43 U.S.C. Section 1212 makes it a crime for any person knowingly and willfully to make to any department or agency of the United States any false, fictitious or fraudulent statements or representations as to any matter within its jurisdiction.

INSTRUCTIONS

1. This certification is made under the provisions of §1744 of Title 43 and § 28-28k of Title 30 of the United States Code; and the regulations thereunder (43 CFR Part 3830).
2. The claimant(s) must fill in the dates in paragraph 1 for the beginning and ending of the assessment year for which this waiver is sought.
3. The claimant(s) must fill in the date in paragraph 2 for the beginning of the assessment year for which this waiver is sought.
4. All claim and site names and Bureau of Land Management (BLM) serial numbers must be listed for the mining claims, mill sites, and tunnel sites for which the waiver is sought.
5. All owners of the mining claims, mill sites, and tunnel sites and their addresses must be given.
6. This waiver form must be signed by all the claimants or their designated agent, in original form. If an agent is designated, a notarized designation of agent, signed by all of the claimants with proper address given, must be submitted with this waiver.
7. This form must be filed no later than September 1st for the upcoming assessment year in the BLM State Office where the mining claims or sites are recorded, or the waiver cannot be granted by the BLM. (Example: to obtain a waiver for the assessment year 2000, which begins at noon on September 1, 1999, you must qualify for and file for a waiver no later than September 1, 1999, in the proper BLM State Office).
8. For all mining claims which require assessment work, you must record an affidavit of labor on or before the December 30th immediately following the filing of this waiver. For all other mining claims or sites waived, you must record a notice of intent to hold on or before the December 30th immediately following the filing of this waiver.
9. Mill and tunnel sites may also be listed upon this waiver and be waived from payment of the maintenance fee. A notice of intent to hold for these sites is required to be filed by the December 30th following the filing of this waiver.


RECEIVED
 B.L.M. AZ STATE OFFICE
 2011 AUG -3 P 2:07
 PHOENIX, ARIZONA

FOR OFFICIAL USE ONLY



Tom Tierney
PO Box 1415
Sierra VISTA AZ 85636-1415

CERTIFIED MAIL™




7009 1410 0000 1348 2787

STATE OFFICE

2011 AUG -3 P 2:07

PHOENIX, ARIZONA



1000

85004

U.S. POSTAGE
PAID
HEREFORD, AZ
85615
AUG 02, 11
AMOUNT

\$6.23

00062309-09

RETURN-RECEIPT
REQUESTED

To:

BLM

Az. State Office

Public service sect (952)

1 N. Central Ave,

Phoenix

AZ 85004

RECEIVED
STATE OFFICE

2011 AUG -3 P 2:07

ARIZONA



Requested By: T.E. TIERNEY
Christine Rhodes - Recorder
Cochise County, AZ
12-21-2010 12:18 PM Recordings Fee \$18.00

When Recorded Return Document to:

T.E. Tierney
P.O. Box 1415
Sierra Vista
AZ, 85636

Check here if this is a change of address.

Telephone: 520-378-3244

E-mail address: _____

AMC 293158

AMC 137407

AMC 351233

AFFIDAVIT OF PERFORMANCE OF ANNUAL WORK

1. State of Arizona, County of Cochise ss:

2. I (Name) Thomas E. Tierney

3. Reside at (Address) 5565 Calle Marro

City Sierra Vista County Cochise

State AZ Zip 85650 being duly sworn, depose and say that I am a citizen of the United States, more than eighteen years of age, and that all of the facts set forth in this affidavit, subject to the provisions and penalties of 18 U.S.C. 1001 pertaining to the filing of false, fictitious, or fraudulent statements with the United States, are true and correct according to the best of my knowledge, information and belief.

4. Owner's name and address (If not shown in Items 1-3 above). _____

5. That I am personally acquainted with the mining claim(s). The work and improvements were made by and at the expense of the owner(s) of said claim(s). Said contiguous group of claims, listed on this document, are situated in the

Hartford (optional) Mining District; Cochise County, Arizona.

RECEIVED
BLM AZ STATE OFFICE
200 DEC 30 A 8:02
PHOENIX, ARIZONA

BLM
Date
Stamp

Line No.	AMC NUMBER	CLAIM/SITE NAME	COUNTY RECORDER DATA (If available)	TWP	RNG	SEC
1	293158	TNT #1		24S	20E	1
2	137407	TNT #2		24S	21E	6
3	351233	J&B #1		24S	21E	6
4						
5						
6						

Requested By: T.E. TIERNEY
 Christine Rhodes - Recorder
 Cochise County, AZ
 12-21-2010 12:18 PM Recording Fee \$18.00

When Recorded Return Document to:

T.E. Tierney
P.O. Box 1415
Sierra Vista
Az. 85636

Check here is this is a change of address.

Telephone: 520-378-7294

E-mail address: _____

RECEIVED
 BLM AZ STATE OFFICE
 2010 DEC 30 A 8:02
 PHOENIX, ARIZONA

AFFIDAVIT OF PERFORMANCE OF ANNUAL WORK

1. State of Arizona, County of Cochise ss:
 2. I (Name) Thomas E. Tierney
 3. Reside at (Address) 5565 Calle Mino

BLM
 Date
 Stamp

City Sierra Vista County Cochise
 State Arizona Zip 85650

being duly sworn, depose and say that I am a citizen of the United States, more than eighteen years of age, and that all of the facts set forth in this affidavit, subject to the provisions and penalties of 18 U.S.C. 1001 pertaining to the filing of false, fictitious, or fraudulent statements with the United States, are true and correct according to the best of my knowledge, information and belief.

4. Owner's name and address (if not shown in Items 1-3 above): _____

5. That I am personally acquainted with the mining claim(s). The work and improvements were made by and at the expense of the owner(s) of said claim(s). Said contiguous group of claims, listed on this document, are situated in the

Heartford (optional) Mining District; _____ County, Arizona.

Line No.	AMC NUMBER	CLAIM/SITE NAME	COUNTY RECORDER DATA (If available)	TWP	RNG	SEC
1	302602	Big Four #1		23 S	20 E	24
2	302603	Big Four #2		23 S	20 E	24
3	302604	Big Four #3		23 S	20 E	23
4						
5						
6						

Requested By: T.E. TIERNEY
Christina Rhodes - Recorder
Cochise County, AZ
12-21-2010 12:18 PM Recording Fee \$18.00

When Recorded Return Document to:

T.E. Tierney
P.O. Box 1415
Sierra Vista
AZ, 85636

Check here if this is a change of address.

Telephone: 520-378-3299

E-mail address: _____

RECEIVED
BLM AZ STATE OFFICE
2010 DEC 30 A 8:03
PHOENIX, ARIZONA

AFFIDAVIT OF PERFORMANCE OF ANNUAL WORK

- 1. State of Arizona, County of Cochise ss:
- 2. I (Name) Thomas E. Tierney
- 3. Reside at (Address) 9565 Calle Mano

BLM Date Stamp

City Sierra Vista county Cochise

State Arizona being duly sworn, depose and say that I am a citizen of the United States, more than eighteen years of age, and that all of the facts set forth in this affidavit, subject to the provisions and penalties of 18 U.S.C. 1001 pertaining to the filing of false, fictitious, or fraudulent statements with the United States, are true and correct according to the best of my knowledge, information and belief.

4. Owner's name and address (If not shown in Items 1-3 above). See Attachment

5. That I am personally acquainted with the mining claim(s). The work and improvements were made by and at the expense of the owner(s) of said claim(s). Said contiguous group of claims, listed on this document, are situated in the

(optional) Mining District; _____ County, Arizona.

Line No.	AMC NUMBER	CLAIM/SITE NAME	COUNTY RECORDER DATA (If available)	TWP	RNG	SEC
1	352715	SF 60		24S	20E	1
2						
3						
4						
5						
6						

Additional mailing addresses & phone numbers.

Thomas E. Tierney
P.O. Box 1415
Sierra Vista
Az. 85636
520-378-3294

David Kemery
2876 Canyon View Dr.
Sierra Vista
Az. 85650
520-378-9509

Larry Story
6131 Karen Dr.
Sierra Vista
85635
520-458-0135

RECEIVED
BLM AZ STATE OFFICE
2010 DEC 30 A 8:03
PHOENIX, ARIZONA

United States Department of the Interior

Bureau of Land Management

LANDS/RECREATION & PLANNING

ONE N CENTRAL AVE

PHOENIX, AZ 85004 -2203

Phone:

Receipt

No:

2270685

Transaction #: 2342391	
Date of Transaction: 12/30/2010	
CUSTOMER:	
THOMAS E TIERNEY PO BOX 1415 SIERRA VISTA, AZ 85636-1415 US	

LINE #	QTY	DESCRIPTION	REMARKS	UNIT PRICE	TOTAL
1	1.00	LOCATABLE MINERALS / MINING CLAIMS-NOT NEW-UNADJUD, ONE AUTH NO. ONLY / MINING CLAIM MONEY RECEIVED CASES: AMC293158/\$70.00	POL 2010/7	- n/a -	70.00
TOTAL:					\$70.00

PAYMENT INFORMATION					
1	AMOUNT:	70.00	POSTMARKED:	12/27/2010	
	TYPE:	CHECK	RECEIVED:	12/30/2010	
	CHECK NO:	4712			
	NAME:	TIERNEY, THOMAS E PO BOX 1415 SIERRA VISTA AZ 85636-1415 US			

REMARKS

This receipt was generated by the automated BLM Collections and Billing System and is a paper representation of a portion of the official electronic record contained therein.



Tom E Tierney
 PO Box 1415
 Sierra VISTA AZ 85636-1415



7009 1410 0000 1349 1789

SON AZ 856

27 DEC 2010 PM 3 L

BLM
 AZ state office
 Public resource sect. (952)
 1 North Central Ave.
 Phoenix
 AZ, 85004

RETURN-RECEIPT
 REQUESTED




1000

85004



\$5.10
 00062309109

U.S. POSTAGE
 PAID
 HEREFORD, AZ
 DEC 27, 10
 AMOUNT



UNITED STATES
DEPARTMENT OF THE INTERIOR
BUREAU OF LAND MANAGEMENT

Amc 351233

FORM APPROVED
OMB NO. 1004-0114
Expires: March 31, 1997

MAINTENANCE FEE PAYMENT WAIVER CERTIFICATION

This small miner waiver is filed to hold the claims/sites listed below for the assessment year beginning at noon on the first September 1 following the official filing of this form with BLM.

The undersigned owner(s) of the mining claims/sites listed below hereby certify under penalty of 18 U.S.C. 1001 and 43 U.S.C. 1212 that:

I/We control, or will control, ten or fewer mining claims/sites located and maintained on Federal land in the United States of America on the August 31 that is one day before the beginning of the assessment year indicated in line one above.

I/We have/will performed/perform assessment work upon the claims listed below for the current assessment year as of the August 31 indicated in line three above. This work meets the requirements of the General Mining Law of 1872, as amended; the Act of August 10, 1993; and the regulations at 43 CFR 3833 and 3850. Such work will be described on our affidavit of labor.

The mining claims and sites for which the above waiver from payment of the maintenance fees is made are:

CLAIM NAME	BLM RECORDATION SERIAL NUMBER
1. J4B #1	AMC 351233
2.	
3.	
4.	
5.	
6.	
7.	
8.	
9.	
10.	

RECEIVED
BLM AZ STATE OFFICE
2010 JUL 16 P 2:35
PHOENIX, ARIZONA

All owner(s) of the above mining claims and sites are filing for this waiver.

I/We understand and acknowledge that pursuant to 43 U.S.C. 1212 and 18 U.S.C. 1001, the filing of a false, fictitious, or fraudulent document with the Bureau of Land Management may result in a fine of up to \$10,000, a prison term not to exceed five years, or both.

Thomas E. Tierney ✓ (Owner's Name - Please Print) P.O. Box 1475 (Street or P.O. Box)	Thomas E. Tierney (Owner's Signature) Sierra Vista AZ 85636 (City) (State) (Zip Code)
Larry Aldrich ✓ (Owner's Name - Please Print) 21222 Bunny Trail (Street or P.O. Box)	Larry Aldrich (Owner's Signature) Carlyle IL 62231 (City) (State) (Zip Code)

ENTERED INTO COMPUTER
AUG 18 2010 PB

(Owner's Name - Please Print) _____ (Street or P.O. Box)	(Owner's Signature) _____ (City) (State) (Zip Code)
(Owner's Name - Please Print) _____ (Street or P.O. Box)	(Owner's Signature) _____ (City) (State) (Zip Code)

(Owner's Name - Please Print)	(Owner's Signature)
(Street or P.O. Box)	(City) (State) (Zip Code)
(Owner's Name - Please Print)	(Owner's Signature)
(Street or P.O. Box)	(City) (State) (Zip Code)
(Owner's Name - Please Print)	(Owner's Signature)
(Street or P.O. Box)	(City) (State) (Zip Code)
(Owner's Name - Please Print)	(Owner's Signature)
(Street or P.O. Box)	(City) (State) (Zip Code)

INSTRUCTIONS

1. This certification of waiver from payment of maintenance fees is made under the provisions of the Act of August 10, 1993 (107 Stat. 312 [1993]), and §1744 of Title 43 and §28-28k of Title 30 of the United States Code; and the regulations thereunder (43 CFR 3833 and 3850).
2. This waiver must be filed in advance of the assessment year for which a waiver is sought, but in no event be filed later than the August 31st preceding the assessment year for which the waiver is sought.
3. You must still record your affidavit of assessment work for claims listed and/or Notices of Intention to Hold for any sites listed with the BLM by each December 30th, and the local recording office under State law, as in the past.
4. This waiver must be filed in the BLM State Office where the mining claims are recorded.
5. If the claims and sites are located in more than one State, a separate waiver form must be filed in each State in which they are held. The total number of claims and sites listed on separate waiver forms cannot exceed ten.
6. All claim names and Bureau of Land Management (BLM) serial numbers must be listed for all mining claims and sites for which a waiver is sought.
7. All owners and their addresses must be listed.
8. This waiver form must be signed by all of the owners or their designated agent. If an agent is designated, a statement appointing the agent, must be submitted with this certification, if a designation of agent is not currently on file with the BLM State office where your claims and sites are recorded.
9. Mining claims and sites held by a husband and wife, either jointly or individually, or their children under the age of discretion, shall be counted towards the 10 claim limit. Mining claims and sites held in co-ownership, or by an association of locators, by a partnership, or by a corporation shall be counted towards the 10 claim limit for claimants that have an interest in these entities.
10. Failure to pay the maintenance fee or meet the requirements for waiver from payment of the maintenance fee by any August 31st deadline for the following assessment year shall cause the mining claims and sites to be declared null and void.

NOTICE

The Privacy Act of 1974 and the regulation in 43 CFR 2.48(d) provide that you be furnished the following information in connection with the information required by this certification of exemption from rental fees form.

AUTHORITY: 30 U.S.C. 28-28c; 43 U.S.C. 1201, 1740, and 1744; and the Act of August 10, 1993 (107 Stat. 312); 43 CFR 3833 and 3850.

PRINCIPLE PURPOSE: This information is to be used to verify that the owner(s) of a mining claim has complied with the Act of August 10, 1993 (107 Stat. 312), and is entitled to perform assessment work in lieu of paying the maintenance fee for the mining claims listed on this form.

ROUTINE USE: (1) Adjudication of the claimant(s) certification of waiver from paying the maintenance fee otherwise required by the Act of August 10, 1993 (107 Stat. 312); (2) Disclosure may be made to appropriate Federal agencies when location is made within the agency's geographic area of responsibility. (3) Information from the record and/or the record will be transferred to the appropriate Federal, State, or local agency, or a member of the public in response to a specific request for pertinent information. (4) Information may also be provided to the

BURDEN HOURS STATEMENT

Public reporting burden for this form is estimated to average 5 minutes per response, including time to review instructions, gathering and maintaining data, and completing and reviewing the form. Direct comments regarding this burden estimate, or any other aspect of this form, to the Department of the Interior, Bureau of Land Management, Information Collection Clearance Officer (871), 1849 C Street, N.W., Washington, D.C. 20240; and the Office of Management and Budget, Paperwork Reduction Project (1004-0114), Washington, D.C. 20503.

Department of Justice or in a proceeding before a court or adjudicative body; or to Federal, State, local or foreign agencies when needed for enforcement of civil or criminal codes or applicable regulations concerning title rights upon the public land.

EFFECT OF NOT PROVIDING INFORMATION: Disclosure of this information is required by the Act of August 10, 1993 (107 Stat. 312) and 43 CFR 3833 for those owner(s) wishing to take the small miners waiver allowed under 43 CFR 3833 and 3850. Failure to supply the information required in this form to support the owner(s) certification of waiver from payment of the otherwise required maintenance fees will result in the waiver being disallowed and the mining claims declared null and void by the Bureau of Land Management (BLM).

The Paperwork Reduction Act of 1980 (44 U.S.C. 3501, et seq.) requires us to tell you that:

This information is being collected to allow the BLM to determine if you qualify for a waiver from the payment of \$100 per mining claim maintenance fee established by the Act of August 10, 1993 (107 Stat. 312) and the implementing regulations at 43 CFR 3833 and 3850. A response to this request is required in accordance with the statute (107 Stat. 312) to retain your benefit.

FOR OFFICIAL USE ONLY

T.E. Tierney
P.O. Box 1415
Sierra Vista
AZ 85636
Telephone # (520) 378-3294

[Empty box for BLM use]

2009-27939
Page 1 of 2
Requested By: T E TIERNEY
Christine Rhodes - Recorder
Cochise County, AZ
11-19-2009 09:24 AM Recording Fee \$19.00

AMC852315
351233

302602
293158
137407

CHECK ONE

AFFIDAVIT OF PERFORMANCE OF ANNUAL WORK

Also fill in ITEMS 1 through 9 and the reverse side of this document.

NOTICE OF INTENTION TO HOLD

I intend to hold the claim(s) /site(s) listed on the reverse side of this document for the calendar year 19___. Also fill in ITEMS 1 through 4 and ITEM 9.

NOTICES OF INTENTION TO HOLD ARE FOR MILL SITES AND TUNNEL SITES OR FOR MINING CLAIMS WHEN ASSESSMENT WORK HAS NOT BEEN DONE, REGARDLESS OF WHETHER THE ANNUAL ASSESSMENT HAS BEEN SUSPENDED, DEFERRED, OR NOT YET ACCRUED. THE FILING OF A NOTICE OF INTENTION TO HOLD SHALL NOT RELIEVE THE OWNER OF COMPLYING WITH FEDERAL AND STATE LAWS PERTAINING TO THE PERFORMANCE OF ANNUAL ASSESSMENT WORK. NOTICES OF INTENTION TO HOLD FOR MILL SITES OR TUNNEL SITES NEED NOT BE COUNTY RECORDED. FOR MINING CLAIMS THE FORM FILED WITH BLM MUST BE IDENTICAL TO THE ONE THAT WAS OR WILL BE FILED WITH THE COUNTY.

Evidence of Annual Assessment Work or a Notice of Intention to Hold must be filed each calendar year following the calendar year in which the Claim/site was located.

ALL CLAIMS LISTED ON A SINGLE AFFIDAVIT MUST BE CONTIGUOUS.

1. State of Arizona, County of Cochise ss:
2. I, (Name) Thomas E. Tierney
3. Resideal (Address) 5565 Calle Nuevo
City Sierra Vista, County Cochise, State AZ, Zip 85635

being duly sworn, deposes and says that he/she is a citizen of the United States, more than eighteen years of age, that all of the facts set forth in this affidavit/notice, subject to the provisions and penalties of 18 USC 1001 pertaining to the filing of false, fictitious, or fraudulent statements with the United States, are true and correct according to the best of my knowledge, information and belief.

4. Owner's Name and Address (If not shown in Items 1-3 above) CHECK HERE IF THIS IS A CHANGE OF ADDRESS
Thomas E. Tierney David J. Kerrey Stephen J. Kerrey
P.O. Box 1415 P.O. Box 125 270 Douglas St.
Sierra Vista AZ 85636 Heretford AZ 85615 Bisbee AZ 85603

5. That I am personally acquainted with the mining claim(s). The work and improvements were made by and at the expense of the owner(s) of said claim(s). Said contiguous group of claims, listed on the reverse side of this document, are situated in the Heathford Mining District, Cochise County, Arizona

6. That between the dates starting at 12 o'clock noon on September 1, 2009 at least \$ 100.00 and ending at 12 o'clock noon on September 1, 2008 dollars worth of work and improvements were done and performed upon said claim(s) or upon one or more of a contiguous group of claims for the benefit of all, or wholly or partly outside of a contiguous group of claims for the benefit of all, not including the location work.

7. That the following persons were employed to perform the work and improvements described herein: Thomas E. Tierney and David J. Kerrey

8. That the work and improvements performed were: Samples were taken from the old stream beds and tail side samples were run through a sluice, panned, and analyzed for Gold.

9. Dated 11-19-09, Signature Thomas E. Tierney
SUBSCRIBED AND SWORN TO before me, a Notary Public, this 19 day of November, 192009
by Thomas Tierney

Notary Public Heather Lopez
MY COMMISSION EXPIRES _____
HEATHER LOPEZ
NOTARY PUBLIC - ARIZONA
COCHISE COUNTY
My Comm. Exp.: April 29, 2011

For BLM Use Only
2009 DEC 10 9 29
BLM AZ STATE OFFICE



1/50

they may be listed as follows

SAMPLE 1-10

A MC 19640-49

Dkt/Pg # 1025/1-10 (or)

4N

20W 36

RECORDING # 9106173-82

CLAIM/SITE NAME	SERIAL NUMBER	Dkt/Pg or Recording # of ORIGINAL LOCATION NOTICEI	TWN SHP	RNG	SEC(S)
1. SF 60	A MC 352315	990618665	24S	20E	1
2.	A MC				
3.	A MC				
4.	A MC				
5.	A MC				
6.	A MC				
7.	A MC				
8.	A MC				
9.	A MC				
10.	A MC				
11.	A MC				
12.	A MC				
13.	A MC				
14.	A MC				
15.	A MC				
16.	A MC				
17.	A MC				
18.	A MC				
19.	A MC				
20.	A MC				
21.	A MC				
22.	A MC				
23.	A MC				
24.	A MC				
25.	A MC				
26.	A MC				
27.	A MC				
28.	A MC				
29.	A MC				
30.	A MC				

**FILE WITH: BUREAU OF LAND MANAGEMENT, 222 NORTH CENTRAL AVENUE,
 PHOENIX, AZ 85004-2203 and the respective county recorder, ON OR BEFORE
 DECEMBER 30th (NOT THE 31st), BLM REQUIRES A \$5.00 NONREFUNDABLE
 SERVICE CHARGE FOR EACH MINING CLAIM, MILL SITE OR TUNNEL SITE,**

Return Document to:

For BLM Use Only

AZ-3850-1 (July 1992)

T.E. Tierney
P.O. Box 1415
Sierra Vista
Az. 85636
Telephone # (520) 378-3294

[Empty box for BLM Use Only]

2009-27936

Page 1 of 2

Requested By: T E TIERNEY
Christine Rhodes - Recorder
Cochise County, AZ

11-19-2009 09:24 AM Recording Fee \$19.00

AFFIDAVIT OF PERFORMANCE OF ANNUAL WORK

Also fill in ITEMS 1 through 9 and the reverse side of this document.

CHECK ONE

NOTICE OF INTENTION TO HOLD

I intend to hold the claim(s) /site(s) listed on the reverse side of this document for the calendar year 19___. Also fill in ITEMS 1 through 4 and ITEM 9.

NOTICES OF INTENTION TO HOLD ARE FOR MILL SITES AND TUNNEL SITES OR FOR MINING CLAIMS WHEN ASSESSMENT WORK HAS NOT BEEN DONE, REGARDLESS OF WHETHER THE ANNUAL ASSESSMENT HAS BEEN SUSPENDED, DEFERRED, OR NOT YET ACCRUED. THE FILING OF A NOTICE OF INTENTION TO HOLD SHALL NOT RELIEVE THE OWNER OF COMPLYING WITH FEDERAL AND STATE LAWS PERTAINING TO THE PERFORMANCE OF ANNUAL ASSESSMENT WORK. NOTICES OF INTENTION TO HOLD FOR MILL SITES OR TUNNEL SITES NEED NOT BE COUNTY RECORDED FOR MINING CLAIMS THE FORM FILED WITH BLM MUST BE IDENTICAL TO THE ONE THAT WAS OR WILL BE FILED WITH THE COUNTY.

Evidence of Annual Assessment Work or a Notice of Intention to Hold must be filed each calendar year following the calendar year in which the Claim/site was located.

ALL CLAIMS LISTED ON A SINGLE AFFIDAVIT MUST BE CONTIGUOUS.

RECEIVED
NOTARY PUBLIC OFFICE
NOV 10 9:25 AM
ARIZONA

1. State of Arizona, County of Cochise SS:
2. I, (Name) Thomas E. Tierney
3. Reside at (Address) 5565 Calle Manito
City Sierra Vista County Cochise State Az. Zip 85636

being duly sworn, deposes and says that he/she is a citizen of the United States, more than eighteen years of age, that all of the facts set forth in this affidavit/notice, subject to the provisions and penalties of 18 USC 1001 pertaining to the filing of false, fictitious, or fraudulent statements with the United States, are true and correct according to the best of my knowledge, information and belief.

4. Owner's Name and Address (If not shown in Items 1-3 above) CHECK HERE IF THIS IS A CHANGE OF ADDRESS
Thomas E. Tierney
P.O. Box 1415
Sierra Vista, Az. 85636

5. That I am personally acquainted with the mining claim(s). The work and improvements were made by and at the expense of the owner(s) of said claim(s). Said contiguous group of claims, listed on the reverse side of this document, are situated in the Hartford Mining District, Cochise County, Arizona

6. That between the dates starting at 12 o'clock noon on September 1, 2008 and ending at 12 o'clock noon on September 1, 2009 at least \$ 100.00 dollars worth of work and improvements were done and performed upon said claim(s) or upon one or more of a contiguous group of claims for the benefit of all, or wholly or partly outside of a contiguous group of claims for the benefit of all, not including the location work.

7. That the following persons were employed to perform the work and improvements described herein: Thomas E. Tierney

8. That the work and improvements performed were: Samples were taken from old stream beds and hill sides which were run through a sluice, panned and ditched for gold.

9. Dated 11-19-09 Signature Thomas E. Tierney
SUBSCRIBED AND SWORN TO before me, a Notary Public, this 19 day of November 2009

by Heather Lopez
Notary Public
MY COMMISSION EXPIRES
HEATHER LOPEZ
NOTARY PUBLIC - ARIZONA
COCHISE COUNTY
My Comm. Exp.: April 29, 2011

For BLM Use Only 1/50

CLAIM/SITE NAME	SERIAL NUMBER	Dkt/Pg or Recording # of ORIGINAL LOCATION NOTICEI	TWN SHP	RNG	SEC(S)
1. J+B #1	A MC 351233		245	21E	6
2.	A MC				
3.	A MC				
4.	A MC				
5.	A MC				
6.	A MC				
7.	A MC				
8.	A MC				
9.	A MC				
10.	A MC				
11.	A MC				
12.	A MC				
13.	A MC				
14.	A MC				
15.	A MC				
16.	A MC				
17.	A MC				
18.	A MC				
19.	A MC				
20.	A MC				
21.	A MC				
22.	A MC				
23.	A MC				
24.	A MC				
25.	A MC				
26.	A MC				
27.	A MC				
28.	A MC				
29.	A MC				
30.	A MC				

FILE WITH: BUREAU OF LAND MANAGEMENT, 222 NORTH CENTRAL AVENUE, PHOENIX, AZ 85004-2203 and the respective county recorder, ON OR BEFORE DECEMBER 30th (NOT THE 31st), BLM REQUIRES A \$5.00 NONREFUNDABLE SERVICE CHARGE FOR EACH MINING CLAIM, MILL SITE OR TUNNEL SITE. ANNUAL FILLINGS THAT ARE NOT ACCOMPANIED BY PROPER SERVICE CHARGES WILL BE RETURNED WITHOUT FURTHER ACTION BY BLM.

Return Document to:

For BLM Use Only

AZ-3850-1 (July 1992)

T.E. Tierney
P.O. Box 1415
Sierra Vista
Az. 85636
Telephone # 520-378-3294

Empty box for BLM use only.

2009-27937

Page 1 of 2

Requested By: T E TIERNEY
Christine Rhodes - Recorder
Cochise County, AZ

11-19-2009 09:24 AM Recording Fee \$19.00

AFFIDAVIT OF PERFORMANCE OF ANNUAL WORK

Also fill in ITEMS 1 through 9 and the reverse side of this document.

CHECK ONE

NOTICE OF INTENTION TO HOLD

I intend to hold the claim(s) /site(s) listed on the reverse side of this document for the calendar year 19____. Also fill in ITEMS 1 through 4 and ITEM 9.

NOTICES OF INTENTION TO HOLD ARE FOR MILL SITES AND TUNNEL SITES OR FOR MINING CLAIMS WHEN ASSESSMENT WORK HAS NOT BEEN DONE, REGARDLESS OF WHETHER THE ANNUAL ASSESSMENT HAS BEEN SUSPENDED, DEFERRED, OR NOT YET ACCRUED. THE FILING OF A NOTICE OF INTENTION TO HOLD SHALL NOT RELIEVE THE OWNER OF COMPLYING WITH FEDERAL AND STATE LAWS PERTAINING TO THE PERFORMANCE OF ANNUAL ASSESSMENT WORK. NOTICES OF INTENTION TO HOLD FOR MILL SITES OR TUNNEL SITES NEED NOT BE COUNTY RECORDED. FOR MINING CLAIMS THE FORM FILED WITH BLM MUST BE IDENTICAL TO THE ONE THAT WAS OR WILL BE FILED WITH THE COUNTY.

Evidence of Annual Assessment Work or a Notice of Intention to Hold must be filed each calendar year following the calendar year in which the Claim/site was located.

ALL CLAIMS LISTED ON A SINGLE AFFIDAVIT MUST BE CONTIGUOUS.

RECEIVED
STATE OFFICE
NOV 19 2009
ARIZONA

1. State of Arizona, County of Cochise ss:
2. I, (Name) Thomas E. Tierney
3. Reside at (Address) 6565 Calle Molina
City Sierra Vista, County Cochise, State AZ, Zip 85636

being duly sworn, deposes and says that he/she is a citizen of the United States, more than eighteen years of age, that all of the facts set forth in this affidavit/notice, subject to the provisions and penalties of 18 USC 1001 pertaining to the filing of false, fictitious, or fraudulent statements with the United States, are true and correct according to the best of my knowledge, information and belief.

4. Owner's Name and Address (if not shown in items 1-3 above) CHECK HERE IF THIS IS A CHANGE OF ADDRESS

Thomas E. Tierney
P.O. Box 1415
Sierra Vista AZ, 85636

5. That I am personally acquainted with the mining claim(s). The work and improvements were made by and at the expense of the owner(s) of said claim(s). Said contiguous group of claims, listed on the reverse side of this document, are situated in the Hartford Mining District, Cochise County, Arizona

6. That between the dates starting at 12 o'clock noon on September 1, 2009 and ending at 12 o'clock noon on September 1, 2009 at least \$ 105.00 dollars worth of work and improvements were done and performed upon said claim(s) or upon one or more of a contiguous group of claims for the benefit of all, or wholly or partly outside of a contiguous group of claims for the benefit of all, not including the location work.

7. That the following persons were employed to perform the work and improvements described herein: Thomas E. Tierney

8. That the work and improvements performed were: Samples were taken from the old stream bed and both side, samples were run through a sluice, panned and classified for gold content.

9. Dated 11-19-09 Signature Thomas E. Tierney
SUBSCRIBED AND SWORN TO before me, a Notary Public, this 19 day of November 2009

by Heather Lopez
Notary Public
MY COMMISSION EXPIRES
HEATHER LOPEZ
NOTARY PUBLIC - ARIZONA
COCHISE COUNTY
My Comm. Exp. April 30, 2011

For BLM Use Only

ENTERED
DEC 15 2009
D99

CLAIM/SITE NAME	SERIAL NUMBER	Dkt/Pg or Recording # of ORIGINAL LOCATION NOTICEI	TWN SHP	RNG	SEC(S)
1. <i>Big Four #1</i>	A MC 302602		23S	20E	24
2. <i>Big Four #2</i>	A MC 302603		23S	20E	24
3. <i>Big Four #3</i>	A MC 302604		23S	20E	23
4.	A MC				
5.	A MC				
6.	A MC				
7.	A MC				
8.	A MC				
9.	A MC				
10.	A MC				
11.	A MC				
12.	A MC				
13.	A MC				
14.	A MC				
15.	A MC				
16.	A MC				
17.	A MC				
18.	A MC				
19.	A MC				
20.	A MC				
21.	A MC				
22.	A MC				
23.	A MC				
24.	A MC				
25.	A MC				
26.	A MC				
27.	A MC				
28.	A MC				
29.	A MC				
30.	A MC				

FILE WITH: BUREAU OF LAND MANAGEMENT, 222 NORTH CENTRAL AVENUE, PHOENIX, AZ 85004-2203 and the respective county recorder, ON OR BEFORE DECEMBER 30th (NOT THE 31st), BLM REQUIRES A \$5.00 NONREFUNDABLE SERVICE CHARGE FOR EACH MINING CLAIM, MILL SITE OR TUNNEL SITE. ANNUAL FILLINGS THAT ARE NOT ACCOMPANIED BY PROPER SERVICE CHARGES WILL BE RETURNED WITHOUT FURTHER ACTION BY BLM.

CLAIM/SITE NAME	SERIAL NUMBER	Dkt/Pg or Recording # of ORIGINAL LOCATION NOTICE!	TWN SHP	RNG	SEC(S)
1. TNT # 1	A MC 293158		24S	20E	1
2. TNT # 2	A MC 137407		24S	21E	6
3.	A MC				
4.	A MC				
5.	A MC				
6.	A MC				
7.	A MC				
8.	A MC				
9.	A MC				
10.	A MC				
11.	A MC				
12.	A MC				
13.	A MC				
14.	A MC				
15.	A MC				
16.	A MC				
17.	A MC				
18.	A MC				
19.	A MC				
20.	A MC				
21.	A MC				
22.	A MC				
23.	A MC				
24.	A MC				
25.	A MC				
26.	A MC				
27.	A MC				
28.	A MC				
29.	A MC				
30.	A MC				

FILE WITH: BUREAU OF LAND MANAGEMENT, 222 NORTH CENTRAL AVENUE, PHOENIX, AZ 85004-2203 and the respective county recorder, ON OR BEFORE DECEMBER 30th (NOT THE 31st), BLM REQUIRES A \$5.00 NONREFUNDABLE SERVICE CHARGE FOR EACH MINING CLAIM, MILL SITE OR TUNNEL SITE, ANNUAL FILLINGS THAT ARE NOT ACCOMPANIED BY PROPER SERVICE CHARGES WILL BE RETURNED WITHOUT FURTHER ACTION BY BLM.



Return Document to:

For BLM Use Only

AZ-3850-1 (July 1992)

T. E. Tierney
P.O. Box 1415
Sierra Vista
Az. 85636
Telephone # (520) 378-3299

2009-27938
Page 1 of 2
Requested By: T E TIERNEY
Christine Rhodes - Recorder
Cochise County, AZ
11-19-2009 09:24 AM Recording Fee \$19.00

AFFIDAVIT OF PERFORMANCE OF ANNUAL WORK

Also fill in ITEMS 1 through 9 and the reverse side of this document.

CHECK
ONE

NOTICE OF INTENTION TO HOLD

I intend to hold the claim(s) /site(s) listed on the reverse side of this document for the calendar year 19___. Also fill in ITEMS 1 through 4 and ITEM 9.

NOTICES OF INTENTION TO HOLD ARE FOR MILL SITES AND TUNNEL SITES OR FOR MINING CLAIMS WHEN ASSESSMENT WORK HAS NOT BEEN DONE, REGARDLESS OF WHETHER THE ANNUAL ASSESSMENT HAS BEEN SUSPENDED, DEFERRED, OR NOT YET ACCRUED. THE FILING OF A NOTICE OF INTENTION TO HOLD SHALL NOT RELIEVE THE OWNER OF COMPLYING WITH FEDERAL AND STATE LAWS PERTAINING TO THE PERFORMANCE OF ANNUAL ASSESSMENT WORK. NOTICES OF INTENTION TO HOLD FOR MILL SITES OR TUNNEL SITES NEED NOT BE COUNTY RECORDED. FOR MINING CLAIMS THE FORM FILED WITH BLM MUST BE IDENTICAL TO THE ONE THAT WAS OR WILL BE FILED WITH THE COUNTY.

Evidence of Annual Assessment Work or a Notice of Intention to Hold must be filed each calendar year following the calendar year in which the Claim/site was located.

ALL CLAIMS LISTED ON A SINGLE AFFIDAVIT MUST BE CONTIGUOUS.

1. State of Arizona, County of Cochise ss:
2. I, (Name) Thomas E. Tierney
3. Reside at (Address) 5565 Calle Mexico
City Sierra Vista, County Cochise, State AZ, Zip 85636

being duly sworn, deposes and says that he/she is a citizen of the United States, more than eighteen years of age, that all of the facts set forth in this affidavit/notice, subject to the provisions and penalties of 18 USC 1001 pertaining to the filing of false, fictitious, or fraudulent statements with the United States, are true and correct according to the best of my knowledge, information and belief.

4. Owner's Name and Address (If not shown in Items 1-3 above) CHECK HERE IF THIS IS A CHANGE OF ADDRESS
Thomas E. Tierney
P.O. Box 1415
Sierra Vista Az. 85636

5. That I am personally acquainted with the mining claim(s). The work and improvements were made by and at the expense of the owner(s) of said claim(s). Said contiguous group of claims, listed on the reverse side of this document, are situated in the Hartford Mining District, Cochise County, Arizona


6. That between the dates starting at 12 o'clock noon on September 1, 2008 and ending at 12 o'clock noon on September 1, 2009 at least \$ 100.00 dollars worth of work and improvements were done and performed upon said claim(s) or upon one or more of a contiguous group of claims for the benefit of all, or wholly or partly outside of a contiguous group of claims for the benefit of all, not including the location work.

7. That the following persons were employed to perform the work and improvements described herein: Thomas E. Tierney

8. That the work and improvements performed were: Samples on bedrock in old stream beds and hillsides were taken and run through a sluice, panned and then analyzed for gold.

9. Dated 11-19-09 Signature Thomas E. Tierney


SUBSCRIBED AND SWORN TO before me, a Notary Public, this 19 day of November 192009
by Thomas Tierney
Notary Public Heather Lopez
MY COMMISSION EXPIRES April 29, 2011




For BLM Use Only HSC

TOM E. TIERNEY
PO Box 1415
Sierra Vista, AZ 86366

CERTIFIED MAIL



7009 0080 0001 9891 2624



U.S. POSTAGE
PAID
HEREFORD, AZ
85616
DEC 08, 1998
AMOUNT OF
\$5.18
00097801-05

RECEIVED
BLM STATE OFFICE
BLM STATE OFFICE
2001 12 09 P 2:32
PHOENIX, ARIZONA

B.L.M.
AZ State Office
Public Service Sect. (952)
1 N. Central Ave
Phoenix
AZ 85004



85004



UNITED STATES
POSTAL SERVICE

1090

United States Department of the Interior
Bureau of Land Management
 BUSINESS & SUPPORT SVCS DIV
 ONE N CENTRAL AVE SUITE 800
 PHOENIX, AZ 85004 -4427
 Phone: (602) 417-9200

Receipt

No: 2052206

Transaction #: 2118063	
Date of Transaction: 12/11/2009	
CUSTOMER:	THOMAS E TIERNEY PO BOX 1415 SIERRA VISTA, AZ 85636-1415 US

LINE #	QTY	DESCRIPTION	REMARKS	UNIT PRICE	TOTAL
1	1.00	LOCATABLE MINERALS / MINING CLAIMS-NOT NEW-UNADJUD, ONE AUTH NO. ONLY / MINING CLAIM MONEY RECEIVED CASES: AMC351233/\$70.00	POL (7)	- n/a -	70.00
TOTAL:					\$70.00

PAYMENT INFORMATION					
1	AMOUNT:	70.00	POSTMARKED:	12/08/2009	
	TYPE:	CHECK	RECEIVED:	12/10/2009	
	CHECK NO:	4501			
	NAME:	TIERNEY, ROBERT E PO BOX 1415 SIERRA VISTA AZ 85636-1415 US			

REMARKS

This receipt was generated by the automated BLM Collections and Billing System and is a paper representation of a portion of the official electronic record contained therein.

UNITED STATES
DEPARTMENT OF THE INTERIOR
BUREAU OF LAND MANAGEMENT

AMC 351233

347

FORM APPROVED
OMB NO. 1004-0114
Expires: March 31, 1997

MAINTENANCE FEE PAYMENT WAIVER CERTIFICATION

This small miner waiver is filed to hold the claims/sites listed below for the assessment year beginning at noon on the first September 1 following the official filing of this form with BLM.

The undersigned owner(s) of the mining claims/sites listed below hereby certify under penalty of 18 U.S.C. 1001 and 43 U.S.C. 1212 that:

I/We control, or will control, ten or fewer mining claims/sites located and maintained on Federal land in the United States of America on the August 31 that is one day before the beginning of the assessment year indicated in line one above.

I/We have/will performed/perform assessment work upon the claims listed below for the current assessment year as of the August 31 indicated in line three above. This work meets the requirements of the General Mining Law of 1872, as amended; the Act of August 10, 1993; and the regulations at 43 CFR 3833 and 3850. Such work will be described on our affidavit of labor.

The mining claims and sites for which the above waiver from payment of the maintenance fees is made are:

CLAIM NAME	BLM RECORDATION SERIAL NUMBER
1. J & B #1	AMC 351233 L
2.	
3.	
4.	
5.	
6.	
7.	
8.	
9.	
10.	

RECEIVED
 BLM STATE OFFICE
 2009 JUL 31 P 2:55
 PHOENIX, ARIZONA

All owner(s) of the above mining claims and sites are filing for this waiver.

I/We understand and acknowledge that pursuant to 43 U.S.C. 1212 and 18 U.S.C. 1001, the filing of a false, fictitious, or fraudulent document with the Bureau of Land Management may result in a fine of up to \$10,000, a prison term not to exceed five years, or both.

Thomas E. Tierney
(Owner's Name - Please Print)

P.O. Box 1415
(Street or P.O. Box)

Thomas E. Tierney
(Owner's Signature)

Sierra Vista AZ 85636
(City) (State) (Zip Code)

Larry Aldrich
(Owner's Name - Please Print)

21222 Bunny Trail
(Street or P.O. Box)

Larry Aldrich
(Owner's Signature)

Carlisle OH 62231
(City) (State) (Zip Code)

(Owner's Name - Please Print)

(Street or P.O. Box)

(Owner's Signature)

(City)

(State)

(Zip Code)



(Owner's Name - Please Print)

(Street or P.O. Box)

(Owner's Signature)

(City)

(State)

(Zip Code)

(Owner's Name - Please Print)	(Owner's Signature)
(Street or P.O. Box)	(City) (State) (Zip Code)
(Owner's Name - Please Print)	(Owner's Signature)
(Street or P.O. Box)	(City) (State) (Zip Code)
(Owner's Name - Please Print)	(Owner's Signature)
(Street or P.O. Box)	(City) (State) (Zip Code)
(Owner's Name - Please Print)	(Owner's Signature)
(Street or P.O. Box)	(City) (State) (Zip Code)

INSTRUCTIONS

1. This certification of waiver from payment of maintenance fees is made under the provisions of the Act of August 10, 1993 (107 Stat. 312 [1993]), and §1744 of Title 43 and §28-28k of Title 30 of the United States Code; and the regulations thereunder (43 CFR 3833 and 3850).
2. This waiver must be filed in advance of the assessment year for which a waiver is sought, but in no event be filed later than the August 31st preceding the assessment year for which the waiver is sought.
3. You must still record your affidavit of assessment work for claims listed and/or Notices of Intention to Hold for any sites listed with the BLM by each December 30th, and the local recording office under State law, as in the past.
4. This waiver must be filed in the BLM State Office where the mining claims are recorded.
5. If the claims and sites are located in more than one State, a separate waiver form must be filed in each State in which they are held. The total number of claims and sites listed on separate waiver forms cannot exceed ten.
6. All claim names and Bureau of Land Management (BLM) serial numbers must be listed for all mining claims and sites for which a waiver is sought.
7. All owners and their addresses must be listed.
8. This waiver form must be signed by all of the owners or their designated agent. If an agent is designated, a statement appointing the agent, must be submitted with this certification, if a designation of agent is not currently on file with the BLM State office where your claims and sites are recorded.
9. Mining claims and sites held by a husband and wife, either jointly or individually, or their children under the age of discretion, shall be counted towards the 10 claim limit. Mining claims and sites held in co-ownership, or by an association of locators, by a partnership, or by a corporation shall be counted towards the 10 claim limit for claimants that have an interest in these entities.
10. Failure to pay the maintenance fee or meet the requirements for waiver from payment of the maintenance fee by any August 31st deadline for the following assessment year shall cause the mining claims and sites to be declared null and void.

NOTICE

The Privacy Act of 1974 and the regulation in 43 CFR 2.48(d) provide that you be furnished the following information in connection with the information required by this certification of exemption from rental fees form.

AUTHORITY: 30 U.S.C. 28-28e; 43 U.S.C. 1201, 1740, and 1744; and the Act of August 10, 1993 (107 Stat. 312); 43 CFR 3833 and 3850.

PRINCIPLE PURPOSE: This information is to be used to verify that the owner(s) of a mining claim has complied with the Act of August 10, 1993 (107 Stat. 312), and is entitled to perform assessment work in lieu of paying the maintenance fee for the mining claims listed on this form.

ROUTINE USE: (1) Adjudication of the claimant(s) certification of waiver from paying the maintenance fee otherwise required by the Act of August 10, 1993 (107 Stat. 312); (2) Disclosure may be made to appropriate Federal agencies when location is made within the agency's geographic area of responsibility. (3) Information from the record and/or the record will be transferred to the appropriate Federal, State, or local agency, or a member of the public in response to a specific request for pertinent information. (4) Information may also be provided to the

Department of Justice or in a proceeding before a court or adjudicative body; or to Federal, State, local or foreign agencies when needed for enforcement of civil or criminal codes or applicable regulations concerning title rights upon the public land.

EFFECT OF NOT PROVIDING INFORMATION: Disclosure of this information is required by the Act of August 10, 1993 (107 Stat. 312) and 43 CFR 3833 for those owner(s) wishing to take the small miners waiver allowed under 43 CFR 3833 and 3850. Failure to supply the information required in this form to support the owner(s) certification of waiver from payment of the otherwise required maintenance fees will result in the waiver being disallowed and the mining claims declared null and void by the Bureau of Land Management (BLM).

The Paperwork Reduction Act of 1980 (44 U.S.C. 3501, et seq.) requires us to tell you that:

This information is being collected to allow the BLM to determine if you qualify for a waiver from the payment of \$100 per mining claim maintenance fee established by the Act of August 10, 1993 (107 Stat. 312) and the implementing regulations at 43 CFR 3833 and 3850. A response to this request is required in accordance with the statute (107 Stat. 312) to retain your benefit.

BURDEN HOURS STATEMENT

Public reporting burden for this form is estimated to average 5 minutes per response, including time to review instructions, gathering and maintaining data, and completing and reviewing the form. Direct comments regarding this burden estimate, or any other aspect of this form, to the Department of the Interior, Bureau of Land Management, Information Collection Clearance Officer (871), 1849 C Street, N.W., Washington, D.C. 20240; and the Office of Management and Budget, Paperwork Reduction Project (1004-0114), Washington, D.C. 20503.

FOR OFFICIAL USE ONLY

AMC 302602
AMC 352315
AMC 393158
AMC 137407
AMC 351233

Return Document to:

For BLM Use Only

AZ-3850-1 (July 1992)

T.E. Tierney
P.O. Box 1415
Sierra Vista
Az. 85636

3x10=30
1.842739

Telephone # ()-

AFFIDAVIT OF PERFORMANCE OF ANNUAL WORK

Also fill in ITEMS 1 through 9 and the reverse side of this document.

CHECK ONE

NOTICE OF INTENTION TO HOLD

I intend to hold the claim(s) /site(s) listed on the reverse side of this document for the calendar year 19___. Also fill in ITEMS 1 through 4 and ITEM 9.

NOTICES OF INTENTION TO HOLD ARE FOR MILL SITES AND TUNNEL SITES OR FOR MINING CLAIMS WHEN ASSESSMENT WORK HAS NOT BEEN DONE, REGARDLESS OF WHETHER THE ANNUAL ASSESSMENT HAS BEEN SUSPENDED, DEFERRED, OR NOT YET ACCRUED. THE FILING OF A NOTICE OF INTENTION TO HOLD SHALL NOT RELIEVE THE OWNER OF COMPLYING WITH FEDERAL AND STATE LAWS PERTAINING TO THE PERFORMANCE OF ANNUAL ASSESSMENT WORK. NOTICES OF INTENTION TO HOLD FOR MILL SITES OR TUNNEL SITES NEED NOT BE COUNTY RECORDED. FOR MINING CLAIMS THE FORM FILED WITH BLM MUST BE IDENTICAL TO THE ONE THAT WAS OR WILL BE FILED WITH THE COUNTY.

Evidence of Annual Assessment Work or a Notice of Intention to Hold must be filed each calendar year following the calendar year in which the Claim/site was located.

ALL CLAIMS LISTED ON A SINGLE AFFIDAVIT MUST BE CONTIGUOUS.

1. State of Arizona, County of Cochise ss:

2. I, (Name) Thomas E. Tierney

3. Reside at (Address) 5665 Calle Marro

City Sierra Vista, County Cochise, State Az. Zip 85636

being duly sworn, deposes and says that he/she is a citizen of the United States, more than eighteen years of age, that all of the facts set forth in this affidavit/notice, subject to the provisions and penalties of 18 USC 1001 pertaining to the filing of false, fictitious, or fraudulent statements with the United States, are true and correct according to the best of my knowledge, information and belief.

4. Owner's Name and Address (If not shown in Items 1-3 above) CHECK HERE IF THIS IS A CHANGE OF ADDRESS

Thomas E. Tierney
P.O. Box 1415
Sierra Vista Az. 85636

5. That I am personally acquainted with the mining claim(s). The work and improvements were made by and at the expense of the owner(s) of said claim(s). Said contiguous group of claims, listed on the reverse side of this document, are situated in the Hartford Mining District, Cochise County, Arizona

6. That between the dates starting at 12 o'clock noon on September 1, 2007 and ending at 12 o'clock noon on September 1, 2008 at least \$ 100.00 dollars worth of work and improvements were done and performed upon said claim(s) or upon one or more of a contiguous group of claims for the benefit of all, or wholly or partly outside of a contiguous group of claims for the benefit of all, not including the location work.

7. That the following persons were employed to perform the work and improvements described herein: Thomas E. Tierney

8. That the work and improvements performed were: Samples were taken from old stream beds and banks. Samples were run through a sluice, panned and analyzed for gold content.

9. Dated 11-7-08 Signature Thomas E. Tierney

SUBSCRIBED AND SWORN TO before me, a Notary Public, this 7th day of November 19 2008

by Arizona State County of Cochise

Notary Public Vern Brewer
MY COMMISSION EXPIRES February 17 2012



VERNA BREWER
NOTARY PUBLIC - ARIZONA
COCHISE COUNTY For BLM Use Only
My Commission Expires February 17, 2012

This form is for the purpose of complying with the laws of the United States Department of the Interior, Bureau of Land Management and the State of Arizona pertaining to assessment work and/or a notice of intention to hold. 30 USC 28, 43 CFR 3833.2, ARS 27-208. Subject to Paperwork Reduction Act and Privacy Act statements available at the BLM AZ State Office. The form is not copyrighted. It may be reproduced without restriction.

BLM AZ STATE OFFICE
RECEIVED
ENTERED INTO COMPUTER
1/12/09

If the claims/sites have consecutive BLM #'s and are in the same Township, Range and Section(s) they may be listed as follows:

SAMPLE 1-10 A MC 19640-49 Dkt/Pg # 1025/1-10 (or) 4N 20W 36
 RECORDING # 9106173-82

CLAIM/SITE NAME	SERIAL NUMBER	Dkt/Pg or Recording # of ORIGINAL LOCATION NOTICEI	TWN SHP	RNG	SEC(S)
1. <i>Big Four # 1</i>	A MC <i>302602</i>		<i>23S</i>	<i>20E</i>	<i>24</i>
2. <i>Big Four # 2</i>	A MC <i>302603</i>		<i>23S</i>	<i>20E</i>	<i>24</i>
3. <i>Big Four # 3</i>	A MC <i>302604</i>		<i>23S</i>	<i>20E</i>	<i>23</i>
4.	A MC				
5.	A MC				
6.	A MC				
7.	A MC				
8.	A MC				
9.	A MC				
10.	A MC				
11.	A MC				
12.	A MC				
13.	A MC				
14.	A MC				
15.	A MC				
16.	A MC				
17.	A MC				
18.	A MC				
19.	A MC				
20.	A MC				
21.	A MC				
22.	A MC				
23.	A MC				
24.	A MC				
25.	A MC				
26.	A MC				
27.	A MC				
28.	A MC				
29.	A MC				
30.	A MC				

FILE WITH: BUREAU OF LAND MANAGEMENT, 222 NORTH CENTRAL AVENUE, PHOENIX, AZ 85004-2203 and the respective county recorder, ON OR BEFORE DECEMBER 30th (NOT THE 31st), BLM REQUIRES A \$5.00 NONREFUNDABLE SERVICE CHARGE FOR EACH MINING CLAIM, MILL SITE OR TUNNEL SITE, ANNUAL FILLINGS THAT ARE NOT ACCOMPANIED BY PROPER SERVICE CHARGES WILL BE RETURNED WITHOUT FURTHER ACTION BY BLM.

Return Document to:

For BLM Use Only

AZ-3850-1 (July 1992)

T.E. Tierney
P.O. Box 1415
Sierra Vista
Az. 85636
Telephone # 520-378-3294

1X10-10.00
1842739

CHECK ONE

AFFIDAVIT OF PERFORMANCE OF ANNUAL WORK

Also fill in ITEMS 1 through 9 and the reverse side of this document.

NOTICE OF INTENTION TO HOLD

I intend to hold the claim(s) /site(s) listed on the reverse side of this document for the calendar year 19___. Also fill in ITEMS 1 through 4 and ITEM 9.

NOTICES OF INTENTION TO HOLD ARE FOR MILL SITES AND TUNNEL SITES OR FOR MINING CLAIMS WHEN ASSESSMENT WORK HAS NOT BEEN DONE, REGARDLESS OF WHETHER THE ANNUAL ASSESSMENT HAS BEEN SUSPENDED, DEFERRED, OR NOT YET ACCRUED. THE FILING OF A NOTICE OF INTENTION TO HOLD SHALL NOT RELIEVE THE OWNER OF COMPLYING WITH FEDERAL AND STATE LAWS PERTAINING TO THE PERFORMANCE OF ANNUAL ASSESSMENT WORK. NOTICES OF INTENTION TO HOLD FOR MILL SITES OR TUNNEL SITES NEED NOT BE COUNTY RECORDED. FOR MINING CLAIMS THE FORM FILED WITH BLM MUST BE IDENTICAL TO THE ONE THAT WAS OR WILL BE FILED WITH THE COUNTY.

Evidence of Annual Assessment Work or a Notice of Intention to Hold must be filed each calendar year following the calendar year in which the Claim/site was located.

ALL CLAIMS LISTED ON A SINGLE AFFIDAVIT MUST BE CONTIGUOUS.

1. State of Arizona, County of Cochise ss:
2. I, (Name) Thomas E. Tierney
3. Reside at (Address) 8565 Calle Mano
City Sierra Vista, County Cochise, State Az, Zip 85636

being duly sworn, deposes and says that he/she is a citizen of the United States, more than eighteen years of age, that all of the facts set forth in this affidavit/notice, subject to the provisions and penalties of 18 USC 1001 pertaining to the filing of false, fictitious, or fraudulent statements with the United States, are true and correct according to the best of my knowledge, information and belief.

4. Owner's Name and Address (If not shown in Items 1-3 above) CHECK HERE IF THIS IS A CHANGE OF ADDRESS
Thomas E. Tierney David J. Kemery Stephen J. Kemery
P.O. Box 1415 P.O. Box 125 270 Douglas St
Sierra Vista, Az. 85636 Hereford Az. 85615 Bisbee Az. 85603

5. That I am personally acquainted with the mining claim(s). The work and improvements were made by and at the expense of the owner(s) of said claim(s). Said contiguous group of claims, listed on the reverse side of this document, are situated in the Hartford Mining District, Cochise County, Arizona

6. That between the dates starting at 12 o'clock noon on September 1, 2007 and ending at 12 o'clock noon on September 1, 2008 at least \$ 100.00 dollars worth of work and improvements were done and performed upon said claim(s) or upon one or more of a contiguous group of claims for the benefit of all, or wholly or partly outside of a contiguous group of claims for the benefit of all, not including the location work.

7. That the following persons were employed to perform the work and improvements described herein: Thomas E. Tierney and David J. Kemery

8. That the work and improvements performed were: Samples were taken from old stream beds and banks. Samples were run through a sluice, panned and analyzed for gold content.

9. Dated 11-7-08, Signature Thomas E. Tierney

SUBSCRIBED AND SWORN TO before me, a Notary Public, this 7th day of November 19 2008 by Arizona, County of Cochise
Notary Public Verna Brewer
MY COMMISSION EXPIRES February 17, 2012

VERNA BREWER
NOTARY PUBLIC, ARIZONA
COCHISE COUNTY V
My Commission Expires
February 17, 2012

RECEIVED
BLM AZ STATE OFFICE

This form is for the purpose of complying with the laws of the United States Department of the Interior, Bureau of Land Management and the State of Arizona pertaining to assessment work and/or a notice of intention to hold. 30 USC 28, 43 CFR 3833.2, ARS 27-208. Subject to Paperwork Reduction Act and Privacy Act statements available at the BLM AZ State Office. The form is not copyrighted. It may be reproduced without restriction.

If the claims/sites have consecutive BLM #'s and are in the same Township, Range and Section(s) they may be listed as follows:

SAMPLE 1-10 A MC 19640-49 Dkt/Pg # 1025/1-10 (or) 4N 20W 36
 RECORDING # 9106173-82

CLAIM/SITE NAME	SERIAL NUMBER	Dkt/Pg or Recording # of ORIGINAL LOCATION NOTICEI	TWN SHP	RNG	SEC(S)
1. SF 60	A MC 352315	990618665	24S	20E	1
2.	A MC				
3.	A MC				
4.	A MC				
5.	A MC				
6.	A MC				
7.	A MC				
8.	A MC				
9.	A MC				
10.	A MC				
11.	A MC				
12.	A MC				
13.	A MC				
14.	A MC				
15.	A MC				
16.	A MC				
17.	A MC				
18.	A MC				
19.	A MC				
20.	A MC				
21.	A MC				
22.	A MC				
23.	A MC				
24.	A MC				
25.	A MC				
26.	A MC				
27.	A MC				
28.	A MC				
29.	A MC				
30.	A MC				

FILE WITH: BUREAU OF LAND MANAGEMENT, 222 NORTH CENTRAL AVENUE, PHOENIX, AZ 85004-2203 and the respective county recorder, ON OR BEFORE DECEMBER 30th (NOT THE 31st), BLM REQUIRES A \$5.00 NONREFUNDABLE SERVICE CHARGE FOR EACH MINING CLAIM, MILL SITE OR TUNNEL SITE, ANNUAL FILLINGS THAT ARE NOT ACCOMPANIED BY PROPER SERVICE CHARGES WILL BE RETURNED WITHOUT FURTHER ACTION BY BLM.

Return Document to:

For BLM Use Only

AZ-3850-1 (July 1992)

T.E. Tierney
P.O. Box 1415
Sierra Vista, AZ
85636
Telephone # 520-378-3294

<u>3X10=30.00</u>
<u>1.842739</u>

CHECK ONE

AFFIDAVIT OF PERFORMANCE OF ANNUAL WORK

Also fill in ITEMS 1 through 9 and the reverse side of this document.

NOTICE OF INTENTION TO HOLD

I intend to hold the claim(s) /site(s) listed on the reverse side of this document for the calendar year 19___. Also fill in ITEMS 1 through 4 and ITEM 9.

NOTICES OF INTENTION TO HOLD ARE FOR MILL SITES AND TUNNEL SITES OR FOR MINING CLAIMS WHEN ASSESSMENT WORK HAS NOT BEEN DONE, REGARDLESS OF WHETHER THE ANNUAL ASSESSMENT HAS BEEN SUSPENDED, DEFERRED, OR NOT YET ACCRUED. THE FILING OF A NOTICE OF INTENTION TO HOLD SHALL NOT RELIEVE THE OWNER OF COMPLYING WITH FEDERAL AND STATE LAWS PERTAINING TO THE PERFORMANCE OF ANNUAL ASSESSMENT WORK. NOTICES OF INTENTION TO HOLD FOR MILL SITES OR TUNNEL SITES NEED NOT BE COUNTY RECORDED. FOR MINING CLAIMS THE FORM FILED WITH BLM MUST BE IDENTICAL TO THE ONE THAT WAS OR WILL BE FILED WITH THE COUNTY.

Evidence of Annual Assessment Work or a Notice of Intention to Hold must be filed each calendar year following the calendar year in which the Claim/site was located.

ALL CLAIMS LISTED ON A SINGLE AFFIDAVIT MUST BE CONTIGUOUS.

1. State of Arizona, County of Cochise ss:
2. I, (Name) Thomas E. Tierney
3. Reside at (Address) 5565 Calle Melao
City Sierra Vista, County Cochise, State AZ, Zip 85635

being duly sworn, deposes and says that he/she is a citizen of the United States, more than eighteen years of age, that all of the facts set forth in this affidavit/notice, subject to the provisions and penalties of 18 USC 1001 pertaining to the filing of false, fictitious, or fraudulent statements with the United States, are true and correct according to the best of my knowledge, information and belief.

4. Owner's Name and Address (If not shown in items 1-3 above) CHECK HERE IF THIS IS A CHANGE OF ADDRESS
Thomas E. Tierney
P.O. Box 1415
Sierra Vista, AZ, 85636

5. That I am personally acquainted with the mining claim(s). The work and improvements were made by and at the expense of the owner(s) of said claim(s). Said contiguous group of claims, listed on the reverse side of this document, are situated in the Hartford Mining District, Cochise County, Arizona


6. That between the dates starting at 12 o'clock noon on September 1, 2007 and ending at 12 o'clock noon on September 1, 2008 least \$ 10,000 dollars worth of work and improvements were done and performed upon said claim(s) or upon one or more of a contiguous group of claims for the benefit of all, or wholly or partly outside of a contiguous group of claims for the benefit of all, not including the location work.

7. That the following persons were employed to perform the work and improvements described herein: Thomas E. Tierney

8. That the work and improvements performed were: Samples were taken from old stream beds and banks. The samples were run through a sieve, panned and dissolved for gold content.

9. Dated 11/7/08, Signature Thomas E. Tierney
SUBSCRIBED AND SWORN TO before me, a Notary Public, this 7th day of November, 19 2008

by Arizona, County of Cochise
Notary Public Verna Brewer
MY COMMISSION EXPIRES February 17, 2012



PHOENIX, ARIZONA
For BLM Use Only
2008 05 10 0807

RECEIVED
BLM AZ STATE OFFICE

This form is for the purpose of complying with the laws of the United States Department of the Interior, Bureau of Land Management and the State of Arizona pertaining to assessment work and/or a notice of intention to hold. 30 USC 28, 43 CFR 3833.2, ARS 27-208. Subject to Paperwork Reduction Act and Privacy Act statements available at the BLM AZ State Office. The form is not copyrighted. It may be reproduced without restriction.

If the claims/sites have consecutive BLM #'s and are in the same Township, Range and Section(s) they may be listed as follows:

SAMPLE 1-10 A MC 19640-49 Dkt/Pg # 1025/1-10 (or) 4N 20W 36
 RECORDING # 9106173-82

CLAIM/SITE NAME	SERIAL NUMBER	Dkt/Pg or Recording # of ORIGINAL LOCATION NOTICEI	TWN SHP	RNG	SEC(S)
1. TNT # 1	A MC 293158		24S	20E	1
2. TNT # 2	A MC 137407		24S	21E	6
3. J+B # 1	A MC 351233		24S	21E	6
4.	A MC				
5.	A MC				
6.	A MC				
7.	A MC				
8.	A MC				
9.	A MC				
10.	A MC				
11.	A MC				
12.	A MC				
13.	A MC				
14.	A MC				
15.	A MC				
16.	A MC				
17.	A MC				
18.	A MC				
19.	A MC				
20.	A MC				
21.	A MC				
22.	A MC				
23.	A MC				
24.	A MC				
25.	A MC				
26.	A MC				
27.	A MC				
28.	A MC				
29.	A MC				
30.	A MC				

FILE WITH: BUREAU OF LAND MANAGEMENT, 222 NORTH CENTRAL AVENUE, PHOENIX, AZ 85004-2203 and the respective county recorder, ON OR BEFORE DECEMBER 30th (NOT THE 31st), BLM REQUIRES A \$5.00 NONREFUNDABLE SERVICE CHARGE FOR EACH MINING CLAIM, MILL SITE OR TUNNEL SITE, ANNUAL FILLINGS THAT ARE NOT ACCOMPANIED BY PROPER SERVICE CHARGES WILL BE RETURNED WITHOUT FURTHER ACTION BY BLM.

United States Department of the Interior
Bureau of Land Management
 BUSINESS & SUPPORT SVCS DIV
 ONE N CENTRAL AVE SUITE 800
 PHOENIX, AZ 85004 -4427
 Phone: (602) 417-9200

Receipt

No: 1842739

Transaction #: 1902316	
Date of Transaction: 12/19/2008	
CUSTOMER:	THOMAS E TIERNEY PO BOX 1415 SIERRA VISTA, AZ 85636-1415 US

LINE #	QTY	DESCRIPTION	REMARKS	UNIT PRICE	TOTAL
1	1.00	LOCATABLE MINERALS / MINING CLAIMS-NOT NEW-UNADJUD, ONE AUTH NO. ONLY / MINING CLAIM MONEY RECEIVED CASES: AMC352315/\$70.00	POL	- n/a -	70.00
TOTAL:					\$70.00

PAYMENT INFORMATION					
1	AMOUNT:	70.00	POSTMARKED:	12/16/2008	
	TYPE:	CHECK	RECEIVED:	12/19/2008	
	CHECK NO:	4256			
	NAME:	TIERNEY, THOMAS E PO BOX 1415 SIERRA VISTA AZ 85636-1415 US			

REMARKS

This receipt was generated by the automated BLM Collections and Billing System and is a paper representation of a portion of the official electronic record contained therein.

UNITED STATES
DEPARTMENT OF THE INTERIOR
BUREAU OF LAND MANAGEMENT

AMC

FORM APPROVED
OMB NO. 1004-0114
Expires: March 31, 1997

321

MAINTENANCE FEE PAYMENT WAIVER CERTIFICATION

This small miner waiver is filed to hold the claims/sites listed below for the assessment year beginning at noon on the first September 1 following the official filing of this form with BLM.

The undersigned owner(s) of the mining claims/sites listed below hereby certify under penalty of 18 U.S.C. 1001 and 43 U.S.C. 1212 that:

I/We control, or will control, ten or fewer mining claims/sites located and maintained on Federal land in the United States of America on the August 31 that is one day before the beginning of the assessment year indicated in line one above.

I/We have/will performed/perform assessment work upon the claims listed below for the current assessment year as of the August 31 indicated in line three above. This work meets the requirements of the General Mining Law of 1872, as amended; the Act of August 10, 1993; and the regulations at 43 CFR 3833 and 3850. Such work will be described on our affidavit of labor.

AMC 351233

The mining claims and sites for which the above waiver from payment of the maintenance fees is made are:

CLAIM NAME	BLM RECORDATION SERIAL NUMBER
1. <i>T & B #1</i>	<i>AMC 351233</i>
2.	
3.	
4.	
5.	
6.	
7.	
8.	
9.	
10.	

RECEIVED
BLM AZ STATE OFFICE
2008 AUG 21 A 8:42
PHOENIX, ARIZONA

All owner(s) of the above mining claims and sites are filing for this waiver.

I/We understand and acknowledge that pursuant to 43 U.S.C. 1212 and 18 U.S.C. 1001, the filing of a false, fictitious, or fraudulent document with the Bureau of Land Management may result in a fine of up to \$10,000, a prison term not to exceed five years, or both.

Thomas E. Tierney
(Owner's Name - Please Print)
P.O. Box 1415
(Street or P.O. Box)

Thomas E. Tierney
(Owner's Signature)
Sierra Vista Az 85636
(City) (State) (Zip Code)

LAWRENCE AUBRICH
(Owner's Name - Please Print)
21222 Bunny Trail
(Street or P.O. Box)

Lawrence Aubrich
(Owner's Signature)
Carlyle IL 62231
(City) (State) (Zip Code)

LAWRENCE AUBRICH
(Owner's Name - Please Print)
(Street or P.O. Box)

(Owner's Signature)
(City) (State) (Zip Code)

(Owner's Name - Please Print)
(Street or P.O. Box)

(Owner's Signature)
(City) (State) (Zip Code)

Return Document to:

For BLM Use Only

AZ-3850-1 (July 1992)

T.E. Tierney
P.O. Box 1415
Sierra Vista, AZ
AZ 85636
Telephone # 520-378-3294

3X10=30.00
1.847729

CHECK ONE

AFFIDAVIT OF PERFORMANCE OF ANNUAL WORK

Also fill in ITEMS 1 through 9 and the reverse side of this document.

NOTICE OF INTENTION TO HOLD

I intend to hold the claim(s) /site(s) listed on the reverse side of this document for the calendar year 19___. Also fill in ITEMS 1 through 4 and ITEM 9.

NOTICES OF INTENTION TO HOLD ARE FOR MILL SITES AND TUNNEL SITES OR FOR MINING CLAIMS WHEN ASSESSMENT WORK HAS NOT BEEN DONE, REGARDLESS OF WHETHER THE ANNUAL ASSESSMENT HAS BEEN SUSPENDED, DEFERRED, OR NOT YET ACCRUED. THE FILING OF A NOTICE OF INTENTION TO HOLD SHALL NOT RELIEVE THE OWNER OF COMPLYING WITH FEDERAL AND STATE LAWS PERTAINING TO THE PERFORMANCE OF ANNUAL ASSESSMENT WORK. NOTICES OF INTENTION TO HOLD FOR MILL SITES OR TUNNEL SITES NEED NOT BE COUNTY RECORDED. FOR MINING CLAIMS THE FORM FILED WITH BLM MUST BE IDENTICAL TO THE ONE THAT WAS OR WILL BE FILED WITH THE COUNTY.

Evidence of Annual Assessment Work or a Notice of Intention to Hold must be filed each calendar year following the calendar year in which the Claim/site was located.

ALL CLAIMS LISTED ON A SINGLE AFFIDAVIT MUST BE CONTIGUOUS.

1. State of Arizona, County of Cochise ss:
2. I, (Name) Thomas F. Tierney
3. Reside at (Address) 5565 Calle Melao
City Sierra Vista County Cochise State AZ Zip 85635

being duly sworn, deposes and says that he/she is a citizen of the United States, more than eighteen years of age, that all of the facts set forth in this affidavit/notice, subject to the provisions and penalties of 18 USC 1001 pertaining to the filing of false, fictitious, or fraudulent statements with the United States, are true and correct according to the best of my knowledge, information and belief.

4. Owner's Name and Address (If not shown in Items 1-3 above) CHECK HERE IF THIS IS A CHANGE OF ADDRESS
Thomas F. Tierney
P.O. Box 1415
Sierra Vista, AZ, 85636

5. That I am personally acquainted with the mining claim(s). The work and improvements were made by and at the expense of the owner(s) of said claim(s). Said contiguous group of claims, listed on the reverse side of this document, are situated in the Hartford Mining District, Cochise County, Arizona

6. That between the dates starting at 12 o'clock noon on September 1, 2007 and ending at 12 o'clock noon on September 1, 2008 least \$ 100.00 dollars worth of work and improvements were done and performed upon said claim(s) or upon one or more of a contiguous group of claims for the benefit of all, or wholly or partly outside of a contiguous group of claims for the benefit of all, not including the location work.


7. That the following persons were employed to perform the work and improvements described herein: Thomas E. Tierney

8. That the work and improvements performed were: Samples were taken from old stream beds and banks. The samples were run through a shiner, placed and analyzed for gold content.

9. Dated 11/7/08 Signature Thomas E. Tierney

SUBSCRIBED AND SWORN TO before me, a Notary Public, this 7th day of November 19 2008 by Thomas Tierney of Cochise County, Arizona

Notary Public Verna Brewer
MY COMMISSION EXPIRES February 17, 2012



For BLM Use Only

RECEIVED
BLM AZ STATE OFFICE

This form is for the purpose of complying with the laws of the United States Department of the Interior, Bureau of Land Management and the State of Arizona pertaining to assessment work and/or a notice of intention to hold. 30 USC 28, 43 CFR 3833.2, ARS 27-208. Subject to Paperwork Reduction Act and Privacy Act statements available at the BLM AZ State Office. The form is not copyrighted. It may be reproduced without restriction.

If the claims/sites have consecutive BLM #'s and are in the same Township, Range and Section(s) they may be listed as follows:

SAMPLE 1-10 A MC 19640-49 Dkt/Pg # 1025/1-10 (or) 4N 20W 36
 RECORDING # 9106173-82

CLAIM/SITE NAME	SERIAL NUMBER	Dkt/Pg or Recording # of ORIGINAL LOCATION NOTICEI	TWN SHP	RNG	SEC(S)
1. TNT # 1	A MC 293158		24S	20E	1
2. TNT # 2	A MC 137407		24S	21E	6
3. J+B # 1	A MC 351233		24S	21E	6
4.	A MC				
5.	A MC				
6.	A MC				
7.	A MC				
8.	A MC				
9.	A MC				
10.	A MC				
11.	A MC				
12.	A MC				
13.	A MC				
14.	A MC				
15.	A MC				
16.	A MC				
17.	A MC				
18.	A MC				
19.	A MC				
20.	A MC				
21.	A MC				
22.	A MC				
23.	A MC				
24.	A MC				
25.	A MC				
26.	A MC				
27.	A MC				
28.	A MC				
29.	A MC				
30.	A MC				

FILE WITH: BUREAU OF LAND MANAGEMENT, 222 NORTH CENTRAL AVENUE, PHOENIX, AZ 85004-2203 and the respective county recorder, ON OR BEFORE DECEMBER 30th (NOT THE 31st), BLM REQUIRES A \$5.00 NONREFUNDABLE SERVICE CHARGE FOR EACH MINING CLAIM, MILL SITE OR TUNNEL SITE, ANNUAL FILLINGS THAT ARE NOT ACCOMPANIED BY PROPER SERVICE CHARGES WILL BE RETURNED WITHOUT FURTHER ACTION BY BLM.

United States Department of the Interior
 Bureau of Land Management
 BUSINESS & SUPPORT SVCS DIV
 ONE N CENTRAL AVE SUITE 800
 PHOENIX, AZ 85004 -4427
 Phone: (602) 417-9200

Receipt

No: 1842739

Transaction #: 1902316	
Date of Transaction: 12/19/2008	
CUSTOMER:	THOMAS E TIERNEY PO BOX 1415 SIERRA VISTA, AZ 85636-1415 US

LINE #	QTY	DESCRIPTION	REMARKS	UNIT PRICE	TOTAL
1	1.00	LOCATABLE MINERALS / MINING CLAIMS-NOT NEW-UNADJUD, ONE AUTH NO. ONLY / MINING CLAIM MONEY RECEIVED CASES: AMC352315/\$70.00	POL	- n/a -	70.00
TOTAL:					\$70.00

PAYMENT INFORMATION					
1	AMOUNT:	70.00	POSTMARKED:	12/16/2008	
	TYPE:	CHECK	RECEIVED:	12/19/2008	
	CHECK NO:	4256			
	NAME:	TIERNEY, THOMAS E PO BOX 1415 SIERRA VISTA AZ 85636-1415 US			

REMARKS

This receipt was generated by the automated BLM Collections and Billing System and is a paper representation of a portion of the official electronic record contained therein.

UNITED STATES
DEPARTMENT OF THE INTERIOR
BUREAU OF LAND MANAGEMENT

MAINTENANCE FEE PAYMENT WAIVER CERTIFICATION

4MC

FORM APPROVED
OMB NO. 1004-0114
Expires: March 31, 1997

321

This small miner waiver is filed to hold the claims/sites listed below for the assessment year beginning at noon on the first September 1 following the official filing of this form with BLM.

The undersigned owner(s) of the mining claims/sites listed below hereby certify under penalty of 18 U.S.C. 1001 and 43 U.S.C. 1212 that:

I/We control, or will control, ten or fewer mining claims/sites located and maintained on Federal land in the United States of America on the August 31 that is one day before the beginning of the assessment year indicated in line one above.

I/We have/will performed/performed assessment work upon the claims listed below for the current assessment year as of the August 31 indicated in line three above. This work meets the requirements of the General Mining Law of 1872, as amended; the Act of August 10, 1993; and the regulations at 43 CFR 3833 and 3850. Such work will be described on our affidavit of labor.

AMC 351233

The mining claims and sites for which the above waiver from payment of the maintenance fees is made are:

CLAIM NAME	BLM RECORDATION SERIAL NUMBER
1. JOB #1	AMC 351233
2.	
3.	
4.	
5.	
6.	
7.	
8.	
9.	
10.	

RECEIVED
BLM AZ STATE OFFICE
2008 AUG 21 A 8:42
PHOENIX, ARIZONA

All owner(s) of the above mining claims and sites are filing for this waiver.

I/We understand and acknowledge that pursuant to 43 U.S.C. 1212 and 18 U.S.C. 1001, the filing of a false, fictitious, or fraudulent document with the Bureau of Land Management may result in a fine of up to \$10,000, a prison term not to exceed five years, or both.

Thomas E. Tierney
(Owner's Name - Please Print)
P.O. Box 1415
(Street or P.O. Box)

Thomas E. Tierney
(Owner's Signature)
Sierra Vista Az 85636
(City) (State) (Zip Code)

LAWRENCE AUBRICH
(Owner's Name - Please Print)
21222 Bunny Trail
(Street or P.O. Box)

LAWRENCE AUBRICH
(Owner's Signature)
Carlyle IL 62231
(City) (State) (Zip Code)

LAWRENCE AUBRICH
(Owner's Name - Please Print)
(Street or P.O. Box)

(Owner's Signature)
(City) (State) (Zip Code)

(Owner's Name - Please Print)
(Street or P.O. Box)

(Owner's Signature)
(City) (State) (Zip Code)

(Owner's Name - Please Print)	(Owner's Signature)
(Street or P.O. Box)	(City) (State) (Zip Code)
(Owner's Name - Please Print)	(Owner's Signature)
(Street or P.O. Box)	(City) (State) (Zip Code)
(Owner's Name - Please Print)	(Owner's Signature)
(Street or P.O. Box)	(City) (State) (Zip Code)
(Owner's Name - Please Print)	(Owner's Signature)
(Street or P.O. Box)	(City) (State) (Zip Code)

INSTRUCTIONS

1. This certification of waiver from payment of maintenance fees is made under the provisions of the Act of August 10, 1993 (107 Stat. 312 [1993]), and §1744 of Title 43 and §28-28k of Title 30 of the United States Code; and the regulations thereunder (43 CFR 3833 and 3850).
2. This waiver must be filed in advance of the assessment year for which a waiver is sought, but in no event be filed later than the August 31st preceding the assessment year for which the waiver is sought.
3. You must still record your affidavit of assessment work for claims listed and/or Notices of Intention to Hold for any sites listed with the BLM by each December 30th, and the local recording office under State law, as in the past.
4. This waiver must be filed in the BLM State Office where the mining claims are recorded.
5. If the claims and sites are located in more than one State, a separate waiver form must be filed in each State in which they are held. The total number of claims and sites listed on separate waiver forms cannot exceed ten.
6. All claim names and Bureau of Land Management (BLM) serial numbers must be listed for all mining claims and sites for which a waiver is sought.
7. All owners and their addresses must be listed.
8. This waiver form must be signed by all of the owners or their designated agent. If an agent is designated, a statement appointing the agent, must be submitted with this certification, if a designation of agent is not currently on file with the BLM State office where your claims and sites are recorded.
9. Mining claims and sites held by a husband and wife, either jointly or individually, or their children under the age of discretion, shall be counted towards the 10 claim limit. Mining claims and sites held in co-ownership, or by an association of locators, by a partnership, or by a corporation shall be counted towards the 10 claim limit for claimants that have an interest in these entities.
10. Failure to pay the maintenance fee or meet the requirements for waiver from payment of the maintenance fee by any August 31st deadline for the following assessment year shall cause the mining claims and sites to be declared null and void.

NOTICE

The Privacy Act of 1974 and the regulation in 43 CFR 2.48(d) provide that you be furnished the following information in connection with the information required by this certification of exemption from rental fees form.

AUTHORITY: 30 U.S.C. 28-28c; 43 U.S.C. 1201, 1740, and 1744; and the Act of August 10, 1993 (107 Stat. 312); 43 CFR 3833 and 3850.

PRINCIPLE PURPOSE: This information is to be used to verify that the owner(s) of a mining claim has complied with the Act of August 10, 1993 (107 Stat. 312), and is entitled to perform assessment work in lieu of paying the maintenance fee for the mining claims listed on this form.

ROUTINE USE: (1) Adjudication of the claimant(s) certification of waiver from paying the maintenance fee otherwise required by the Act of August 10, 1993 (107 Stat. 312). (2) Disclosure may be made to appropriate Federal agencies when location is made within the agency's geographic area of responsibility. (3) Information from the record and/or the record will be transferred to the appropriate Federal, State, or local agency, or a member of the public in response to a specific request for pertinent information. (4) Information may also be provided to the

BURDEN HOURS STATEMENT

Public reporting burden for this form is estimated to average 5 minutes per response, including time to review instructions, gathering and maintaining data, and completing and reviewing the form. Direct comments regarding this burden estimate, or any other aspect of this form, to the Department of the Interior, Bureau of Land Management, Information Collection Clearance Officer (871), 1849 C Street, N.W., Washington, D.C. 20240; and the Office of Management and Budget, Paperwork Reduction Project (1004-0114), Washington, D.C. 20503.

Department of Justice or in a proceeding before a court or adjudicative body; or to Federal, State, local or foreign agencies when needed for enforcement of civil or criminal codes or applicable regulations concerning title rights upon the public land.

EFFECT OF NOT PROVIDING INFORMATION: Disclosure of this information is required by the Act of August 10, 1993 (107 Stat. 312) and 43 CFR 3833 for those owner(s) wishing to take the small miners waiver allowed under 43 CFR 3833 and 3850. Failure to supply the information required in this form to support the owner(s) certification of waiver from payment of the otherwise required maintenance fees will result in the waiver being disallowed and the mining claims declared null and void by the Bureau of Land Management (BLM).

The Paperwork Reduction Act of 1980 (44 U.S.C. 3501, et seq.) requires us to tell you that:

This information is being collected to allow the BLM to determine if you qualify for a waiver from the payment of \$100 per mining claim maintenance fee established by the Act of August 10, 1993 (107 Stat. 312) and the implementing regulations at 43 CFR 3833 and 3850. A response to this request is required in accordance with the statute (107 Stat. 312) to retain your benefit.

RECEIVED

BLM AZ STATE OFFICE

2008 AUG 21 A 8:42

PHOENIX ARIZONA

FOR OFFICIAL USE ONLY



FEE # 071136266
 OFFICIAL RECORDS
 COCHISE COUNTY
 DATE 11/14/07 HOUR 10

REQUEST OF
 TIERNEY, T E
 CHRISTINE RHODES-RECORDER
 FEE : 15.00 PAGES : 2

PHOENIX, ARIZONA
 2007 DEC 11 A 8:55
 RECEIVED
 B.L.M. AZ STATE OFFICE

T.E. Tierney
P.O. Box 1415
Sierra Vista AZ 85636
 Telephone # (520) 378-3294

AFFIDAVIT OF PERFORMANCE OF ANNUAL WORK

Also fill in ITEMS 1 through 9 and the reverse side of this document.

CHECK ONE

NOTICE OF INTENTION TO HOLD

I intend to hold the claim(s) /site(s) listed on the reverse side of this document for the calendar year 19___. Also fill in ITEMS 1 through 4 and ITEM 9.

AMC 137407
 AMC 293158
 AMC 351233
 AMC 352315
 AMC 302602

NOTICES OF INTENTION TO HOLD ARE FOR MILL SITES AND TUNNEL SITES OR FOR MINING CLAIMS WHEN ASSESSMENT WORK HAS NOT BEEN DONE, REGARDLESS OF WHETHER THE ANNUAL ASSESSMENT HAS BEEN SUSPENDED, DEFERRED, OR NOT YET ACCRUED. THE FILING OF A NOTICE OF INTENTION TO HOLD SHALL NOT RELIEVE THE OWNER OF COMPLYING WITH FEDERAL AND STATE LAWS PERTAINING TO THE PERFORMANCE OF ANNUAL ASSESSMENT WORK. NOTICES OF INTENTION TO HOLD FOR MILL SITES OR TUNNEL SITES NEED NOT BE COUNTY RECORDED. FOR MINING CLAIMS THE FORM FILED WITH BLM MUST BE IDENTICAL TO THE ONE THAT WAS OR WILL BE FILED WITH THE COUNTY.

Evidence of Annual Assessment Work or a Notice of Intention to Hold must be filed each calendar year following the calendar year in which the Claim/site was located.

ALL CLAIMS LISTED ON A SINGLE AFFIDAVIT MUST BE CONTIGUOUS.

1. State of Arizona, County of Cochise ss:
 2. I, (Name) Thomas E. Tierney
 3. Reside at (Address) 5565 Calle Madrid
City Sierra Vista, County Cochise, State AZ, Zip 85635

being duly sworn, deposes and says that he/she is a citizen of the United States, more than eighteen years of age, that all of the facts set forth in this affidavit/notice, subject to the provisions and penalties of 18 USC 1001 pertaining to the filing of false, fictitious, or fraudulent statements with the United States, are true and correct according to the best of my knowledge, information and belief.

4. Owner's Name and Address (If not shown in items 1-3 above) CHECK HERE IF THIS IS A CHANGE OF ADDRESS
Thomas E. Tierney
P.O. Box 1415
Sierra Vista, AZ, 85636

5. That I am personally acquainted with the mining claim(s). The work and improvements were made by and at the expense of the owner(s) of said claim(s). Said contiguous group of claims, listed on the reverse side of this document, are situated in the Hartford Mining District, Cochise County, Arizona

6. That between the dates starting at 12 o'clock noon on September 1, 2006 and ending at 12 o'clock noon on September 1, 2007 at least \$ 10000 dollars worth of work and improvements were done and performed upon said claim(s) or upon one or more of a contiguous group of claims for the benefit of all, or wholly or partly outside of a contiguous group of claims for the benefit of all, not including the location work.

7. That the following persons were employed to perform the work and improvements described herein: Thomas E. Tierney

8. That the work and improvements performed were: Samples were taken from old stream beds and banks. The samples were run through a shigle, panned and analyzed for gold content.

9. Dated 10-25-07, Signature Thomas E. Tierney
 SUBSCRIBED AND SWORN TO before me, a Notary Public, this 25 day of OCTOBER, 19 2007
 by Thomas E. Tierney

Notary Public [Signature]
 MY COMMISSION EXPIRES [Signature]

For BLM Use Only
 ENTERED
 RE: 1/2/2008

This form is for the purpose of complying with the National System of Public Lands, Department of the Interior, Bureau of Land Management, and the State of Arizona pertaining to assessment work and/or a notice of intention to hold. 30 USC 28, 43 CFR 3833.2, ARS 27-208. Subject to Paperwork Reduction Act and Privacy Act. Statements available at the BLM AZ State Office.

CLAIM/SITE NAME	SERIAL NUMBER	NOTICE I	TWN	RING	SEC(S)
1. TNT #1	A MC 293158		24S	2DE	1
2. TNT #2	A MC 137407		24S	2E	6
3. J+B #1	A MC 351239		24S	2E	6
4.	A MC				
5.	A MC				
6.	A MC				
7.	A MC				
8.	A MC				
9.	A MC				
10.	A MC				
11.	A MC				
12.	A MC				
13.	A MC				
14.	A MC				
15.	A MC				
16.	A MC				
17.	A MC				
18.	A MC				
19.	A MC				
20.	A MC				
21.	A MC				
22.	A MC				
23.	A MC				
24.	A MC				
25.	A MC				
26.	A MC				
27.	A MC				
28.	A MC				
29.	A MC				
30.	A MC				

RECEIVED
BLM STATE OFFICE
2007 DEC 11 A 8:54
PHOENIX ARIZONA

FILE WITH: BUREAU OF LAND MANAGEMENT, 222 NORTH CENTRAL AVENUE, PHOENIX, AZ 85004-2203 and the respective county recorder, ON OR BEFORE DECEMBER 30th (NOT THE 31st). BLM REQUIRES A \$5.00 NONREFUNDABLE SERVICE CHARGE FOR EACH MINING CLAIM, MILL SITE OR TUNNEL SITE. ANNUAL FILLINGS THAT ARE NOT ACCOMPANIED BY PROPER SERVICE CHARGES WILL BE RETURNED WITHOUT FURTHER ACTION BY BLM.



071136266



FEE # 071136267
 OFFICIAL RECORDS
 COCHISE COUNTY
 DATE 11/14/07 HOUR 10

REQUEST OF
 TIERNEY, T E
 CHRISTINE RHODES-RECORDER
 FEE : 15.00 PAGES : 2

PHOENIX, ARIZONA

2007 DEC 11 A 8:55

RECEIVED
 B.L.M. AZ STATE OFFICE

T.E. Tierney
P.O. Box 1415
Sierra Vista Az. 85636
 Telephone # 520-378-3294

AFFIDAVIT OF PERFORMANCE OF ANNUAL WORK

Also fill in ITEMS 1 through 9 and the reverse side of this document.

CHECK
 ONE

NOTICE OF INTENTION TO HOLD

I intend to hold the claim(s) /site(s) listed on the reverse side of this document for the calendar year 19___. Also fill in ITEMS 1 through 4 and ITEM 9.

NOTICES OF INTENTION TO HOLD ARE FOR MILL SITES AND TUNNEL SITES OR FOR MINING CLAIMS WHEN ASSESSMENT WORK HAS NOT BEEN DONE, REGARDLESS OF WHETHER THE ANNUAL ASSESSMENT HAS BEEN SUSPENDED, DEFERRED, OR NOT YET ACCRUED. THE FILING OF A NOTICE OF INTENTION TO HOLD SHALL NOT RELIEVE THE OWNER OF COMPLYING WITH FEDERAL AND STATE LAWS PERTAINING TO THE PERFORMANCE OF ANNUAL ASSESSMENT WORK. NOTICES OF INTENTION TO HOLD FOR MILL SITES OR TUNNEL SITES NEED NOT BE COUNTY RECORDED. FOR MINING CLAIMS THE FORM FILED WITH BLM MUST BE IDENTICAL TO THE ONE THAT WAS OR WILL BE FILED WITH THE COUNTY.

Evidence of Annual Assessment Work or a Notice of Intention to Hold must be filed each calendar year following the calendar year in which the Claim/site was located.

ALL CLAIMS LISTED ON A SINGLE AFFIDAVIT MUST BE CONTIGUOUS.

1. State of Arizona, County of Cochise ss:
 2. I, (Name) Thomas E. Tierney
 3. Reside at (Address) 5565 Calle Mexico
 City Sierra Vista, County Cochise, State AZ, Zip 85635

being duly sworn, deposes and says that he/she is a citizen of the United States, more than eighteen years of age, that all of the facts set forth in this affidavit/notice, subject to the provisions and penalties of 18 USC 1001 pertaining to the filing of false, fictitious, or fraudulent statements with the United States, are true and correct according to the best of my knowledge, information and belief.

4. Owner's Name and Address (If not shown in Items 1-3 above) CHECK HERE IF THIS IS A CHANGE OF ADDRESS
Thomas E. Tierney David J. Kemery Stephen J. Kemery
P.O. Box 1415 P.O. Box 125 270 Daughters St
Sierra Vista Az. 85636 Hereford Az 85615 Flagstaff Az. 85603

5. That I am personally acquainted with the mining claim(s). The work and improvements were made by and at the expense of the owner(s) of said claim(s). Said contiguous group of claims, listed on the reverse side of this document, are situated in the Hereford Mining District, Cochise County, Arizona

6. That between the dates starting at 12 o'clock noon on September 1, 2006 and ending at 12 o'clock noon on September 1, 2007 at least \$ 100.00 dollars worth of work and improvements were done and performed upon said claim(s) or upon one or more of a contiguous group of claims for the benefit of all, or wholly or partly outside of a contiguous group of claims for the benefit of all, not including the location work.

7. That the following persons were employed to perform the work and improvements described herein: Thomas E. Tierney and David J. Kemery

8. That the work and improvements performed were: Samples were taken from old stream beds and banks. Samples were run through a shaker, panned and analyzed for gold content.

9. Dated 10-25-07 Signature Thomas E. Tierney
 SUBSCRIBED AND SWORN TO before me, a Notary Public, this 25 day of OCTOBER 192007
 by Thomas E. Tierney
 Notary Public [Signature] 071136267
 MY COMMISSION EXPIRES January 2008 For BLM Use Only

CLAIM/SITE NAME	SERIAL NUMBER	Dk/Pg or Record # of ORIGINAL LOCATION NOTICEI	TWN SHP	RNG	SEC(S)
1. SF 60	A MC 352315	990618665	24S	20E	1
2.	A MC				
3.	A MC				
4.	A MC				
5.	A MC				
6.	A MC				
7.	A MC				
8.	A MC				
9.	A MC				
10.	A MC				
11.	A MC				
12.	A MC				
13.	A MC				
14.	A MC				
15.	A MC				
16.	A MC				
17.	A MC				
18.	A MC				
19.	A MC				
20.	A MC				
21.	A MC				
22.	A MC				
23.	A MC				
24.	A MC				
25.	A MC				
26.	A MC				
27.	A MC				
28.	A MC				
29.	A MC				
30.	A MC				

RECEIVED
BLM AZ STATE OFFICE
2007 DEC 11 A 8:54
PHOENIX, ARIZONA

FILE WITH: BUREAU OF LAND MANAGEMENT, 222 NORTH CENTRAL AVENUE, PHOENIX, AZ 85004-2203 and the respective county recorder, ON OR BEFORE DECEMBER 30th (NOT THE 31st). BLM REQUIRES A \$5.00 NONREFUNDABLE SERVICE CHARGE FOR EACH MINING CLAIM, MILL SITE OR TUNNEL SITE. ANNUAL FILLINGS THAT ARE NOT ACCOMPANIED BY PROPER SERVICE CHARGES WILL BE RETURNED WITHOUT FURTHER ACTION BY BLM.



071136267



FEE # 071136268
 OFFICIAL RECORDS
 COCHISE COUNTY
 DATE 11/14/07 HOUR 10

REQUEST OF
 TIERNEY, T E
 CHRISTINE RHODES-RECORDER
 FEE : 15.00 PAGES : 2

PHOENIX, ARIZONA

2001 DEC 11 A 8:55

RECEIVED
 BLM, AZ STATE OFFICE

T.E. Tierney
P.O. Box 1416
Sierra Vista, Az. 85635
 Telephone # ()-

CHECK
 ONE

AFFIDAVIT OF PERFORMANCE OF ANNUAL WORK
 Also fill in ITEMS 1 through 9 and the reverse side of this document.

NOTICE OF INTENTION TO HOLD

I intend to hold the claim(s) /site(s) listed on the reverse side of this document for the calendar year 19___. Also fill in ITEMS 1 through 4 and ITEM 9.

NOTICES OF INTENTION TO HOLD ARE FOR MILL SITES AND TUNNEL SITES OR FOR MINING CLAIMS WHEN ASSESSMENT WORK HAS NOT BEEN DONE, REGARDLESS OF WHETHER THE ANNUAL ASSESSMENT HAS BEEN SUSPENDED, DEFERRED, OR NOT YET ACCRUED. THE FILING OF A NOTICE OF INTENTION TO HOLD SHALL NOT RELIEVE THE OWNER OF COMPLYING WITH FEDERAL AND STATE LAWS PERTAINING TO THE PERFORMANCE OF ANNUAL ASSESSMENT WORK. NOTICES OF INTENTION TO HOLD FOR MILL SITES OR TUNNEL SITES NEED NOT BE COUNTY RECORDED. FOR MINING CLAIMS THE FORM FILED WITH BLM MUST BE IDENTICAL TO THE ONE THAT WAS OR WILL BE FILED WITH THE COUNTY.

Evidence of Annual Assessment Work or a Notice of Intention to Hold must be filed each calendar year following the calendar year in which the Claim/site was located.

ALL CLAIMS LISTED ON A SINGLE AFFIDAVIT MUST BE CONTIGUOUS.

1. State of Arizona, County of Cochise ss:
 2. I, (Name) Thomas E Tierney
 3. Reside at (Address) 5565 Gault Road
 City Sierra Vista, County Cochise, State Az, Zip 85635

being duly sworn, deposes and says that he/she is a citizen of the United States, more than eighteen years of age, that all of the facts set forth in this affidavit/notice, subject to the provisions and penalties of 18 USC 1001 pertaining to the filing of false, fictitious, or fraudulent statements with the United States, are true and correct according to the best of my knowledge, information and belief.

4. Owner's Name and Address (if not shown in items 1-3 above) CHECK HERE IF THIS IS A CHANGE OF ADDRESS
Thomas E. Tierney
P.O. Box 1416
Sierra Vista, Az. 85636

5. That I am personally acquainted with the mining claim(s). The work and improvements were made by and at the expense of the owner(s) of said claim(s). Said contiguous group of claims, listed on the reverse side of this document, are situated in the Hartford Mining District, Cochise County, Arizona

6. That between the dates starting at 12 o'clock noon on September 1, 2006 and ending at 12 o'clock noon on September 1, 2007 at least \$ 100.00 dollars worth of work and improvements were done and performed upon said claim(s) or upon one or more of a contiguous group of claims for the benefit of all, or wholly or partly outside of a contiguous group of claims for the benefit of all, not including the location work.

7. That the following persons were employed to perform the work and improvements described herein: Thomas E. Tierney

8. That the work and improvements performed were: Samples were taken from ore stream beds and boulders. The samples were run through a shaker, pulverized and analyzed for gold content.

9. Dated 10-15-07, Signature Thomas E. Tierney lm
 SUBSCRIBED AND SWORN TO before me, a Notary Public, this 10th day of October 2007
 by Thomas E. Tierney
 Notary Public [Signature]
 MY COMMISSION EXPIRES January 2008

071136268
 For BLM Use Only



CLAIM/SITE NAME	SERIAL NUMBER	Dkt/Pg or Record # of ORIGINAL LOCATION NOTICEI	TWN SHP	RNG	SEC(S)
1. <i>Big Four #1</i>	A MC 302602		239	20E	24
2. <i>Big Four #2</i>	A MC 302603		239	20E	24
3. <i>Big Four #3</i>	A MC 302604		239	20E	23
4.	A MC				
5.	A MC				
6.	A MC				
7.	A MC				
8.	A MC				
9.	A MC				
10.	A MC				
11.	A MC				
12.	A MC				
13.	A MC				
14.	A MC				
15.	A MC				
16.	A MC				
17.	A MC				
18.	A MC				
19.	A MC				
20.	A MC				
21.	A MC				
22.	A MC				
23.	A MC				
24.	A MC				
25.	A MC				
26.	A MC				
27.	A MC				
28.	A MC				
29.	A MC				
30.	A MC				

RECEIVED
 BLM, AZ STATE OFFICE
 2001 DEC 11 A 8:54
 PHOENIX, ARIZONA

FILE WITH: BUREAU OF LAND MANAGEMENT, 222 NORTH CENTRAL AVENUE, PHOENIX, AZ 85004-2203 and the respective county recorder, ON OR BEFORE DECEMBER 30th (NOT THE 31st), BLM REQUIRES A \$5.00 NONREFUNDABLE SERVICE CHARGE FOR EACH MINING CLAIM, MILL SITE OR TUNNEL SITE. ANNUAL FILLINGS THAT ARE NOT ACCOMPANIED BY PROPER SERVICE CHARGES WILL BE RETURNED WITHOUT FURTHER ACTION BY BLM.

United States Department of the Interior
Bureau of Land Management
 BUSINESS & SUPPORT SVCS DIV
 ONE N CENTRAL AVE SUITE 800
 PHOENIX, AZ 85004 -4427
 Phone: (602) 417-9200

Receipt

No: 1620939

Transaction #: 1674082	
Date of Transaction: 12/13/2007	
CUSTOMER:	THOMAS E TIERNEY BOX 1415 SIERRA VISTA, AZ 85636

LINE #	QTY	DESCRIPTION	REMARKS	UNIT PRICE	TOTAL
1	1.00	LOCATABLE MINERALS / MINING CLAIMS-NOT NEW-UNADJUD, ONE AUTH NO. ONLY / MINING CLAIM MONEY RECEIVED (455) CASES: AMC293158/\$70.00	POL	- n/a -	70.00
TOTAL:					\$70.00

PAYMENT INFORMATION			
1	AMOUNT:	\$70.00	POSTMARKED: 12/3/07 0:00
	TYPE:	CHECK	RECEIVED: 12/11/2007
	CHECK NO:	4032	
	NAME:	TIERNEY, THOMAS E BOX 1415 SIERRA VISTA AZ 85636	

REMARKS

This receipt was generated by the automated BLM Collections and Billing System and is a paper representation of a portion of the official electronic record contained therein.

MAINTENANCE FEE PAYMENT WAIVER CERTIFICATION

AMC 351233

This small miner waiver is filed to hold the claims/sites listed below for the assessment year beginning at noon on the first September 1 following the official filing of this form with BLM.

The undersigned owner(s) of the mining claims/sites listed below hereby certify under penalty of 18 U.S.C. 1001 and 43 U.S.C. 1212 that:

I/We control, or will control, ten or fewer mining claims/sites located and maintained on Federal land in the United States of America on the August 31 that is one day before the beginning of the assessment year indicated in line one above.

I/We have/will performed/perform assessment work upon the claims listed below for the current assessment year as of the August 31 indicated in line three above. This work meets the requirements of the General Mining Law of 1872, as amended; the Act of August 10, 1993; and the regulations at 43 CFR 3833 and 3850. Such work will be described on our affidavit of labor.

The mining claims and sites for which the above waiver from payment of the maintenance fees is made are:

CLAIM NAME	BLM RECORDATION SERIAL NUMBER
1. J+B #1	AMC 351233
2.	
3.	
4.	
5.	
6.	
7.	
8.	
9.	
10.	

All owner(s) of the above mining claims and sites are filing for this waiver.

I/We understand and acknowledge that pursuant to 43 U.S.C. 1212 and 18 U.S.C. 1001, the filing of a false, fictitious, or fraudulent document with the Bureau of Land Management may result in a fine of up to \$10,000, a prison term not to exceed five years, or both.

Thomas E. Tierney (Owner's Name - Please Print) Thomas E. Tierney (Owner's Signature)
P.O. Box 1415 (Street or P.O. Box) Sierra Vista (City) Az. (State) 85676 (Zip Code)

John A. Rohrich (Owner's Name - Please Print) [Signature] (Owner's Signature)
522 3rd Ave N (Street or P.O. Box) New Rockford (City) ND (State) 58356 (Zip Code)

_____ (Owner's Name - Please Print) _____ (Owner's Signature)
 _____ (Street or P.O. Box) _____ (City) _____ (State) _____ (Zip Code)

_____ (Owner's Name - Please Print) _____ (Owner's Signature)
 _____ (Street or P.O. Box) _____ (City) _____ (State) _____ (Zip Code)

PHOENIX, ARIZONA
RECEIVED
B.L.M. AZ STATE OFFICE
2007 JUL 11 A 9:29

ENTERED IN COMPUTER

RE 7/18/07

(Owner's Name - Please Print)	(Owner's Signature)		
(Street or P.O. Box)	(City)	(State)	(Zip Code)
(Owner's Name - Please Print)	(Owner's Signature)		
(Street or P.O. Box)	(City)	(State)	(Zip Code)
(Owner's Name - Please Print)	(Owner's Signature)		
(Street or P.O. Box)	(City)	(State)	(Zip Code)
(Owner's Name - Please Print)	(Owner's Signature)		
(Street or P.O. Box)	(City)	(State)	(Zip Code)

INSTRUCTIONS

1. This certification of waiver from payment of maintenance fees is made under the provisions of the Act of August 10, 1993 (107 Stat. 312 [1993]), and §1744 of Title 43 and §28-28k of Title 30 of the United States Code; and the regulations thereunder (43 CFR 3833 and 3850).
2. This waiver must be filed in advance of the assessment year for which a waiver is sought, but in no event be filed later than the August 31st preceding the assessment year for which the waiver is sought.
3. You must still record your affidavit of assessment work for claims listed and/or Notices of Intention to Hold for any sites listed with the BLM by each December 30th, and the local recording office under State law, as in the past.
4. This waiver must be filed in the BLM State Office where the mining claims are recorded.
5. If the claims and sites are located in more than one State, a separate waiver form must be filed in each State in which they are held. The total number of claims and sites listed on separate waiver forms cannot exceed ten.
6. All claim names and Bureau of Land Management (BLM) serial numbers must be listed for all mining claims and sites for which a waiver is sought.
7. All owners and their addresses must be listed.
8. This waiver form must be signed by all of the owners or their designated agent. If an agent is designated, a statement appointing the agent, must be submitted with this certification, if a designation of agent is not currently on file with the BLM State office where your claims and sites are recorded.
9. Mining claims and sites held by a husband and wife, either jointly or individually, or their children under the age of discretion, shall be counted towards the 10 claim limit. Mining claims and sites held in co-ownership, or by an association of locators, by a partnership, or by a corporation shall be counted towards the 10 claim limit for claimants that have an interest in these entities.
10. Failure to pay the maintenance fee or meet the requirements for waiver from payment of the maintenance fee by any August 31st deadline for the following assessment year shall cause the mining claims and sites to be declared null and void.

NOTICE

The Privacy Act of 1974 and the regulation in 43 CFR 2.48(d) provide that you be furnished the following information in connection with the information required by this certification of exemption from rental fees form.

AUTHORITY: 30 U.S.C. 28-28e; 43 U.S.C. 1201, 1740, and 1744; and the Act of August 10, 1993 (107 Stat. 312); 43 CFR 3833 and 3850.

PRINCIPLE PURPOSE: This information is to be used to verify that the owner(s) of a mining claim has complied with the Act of August 10, 1993 (107 Stat. 312), and is entitled to perform assessment work in lieu of paying the maintenance fee for the mining claims listed on this form.

ROUTINE USE: (1) Adjudication of the claimant(s) certification of waiver from paying the maintenance fee otherwise required by the Act of August 10, 1993 (107 Stat. 312). (2) Disclosure may be made to appropriate Federal agencies when location is made within the agency's geographic area of responsibility. (3) Information from the record and/or the record will be transferred to the appropriate Federal, State, or local agency, or a member of the public in response to a specific request for pertinent information. (4) Information may also be provided to the

Department of Justice or in a proceeding before a court or adjudicative body; or to Federal, State, local or foreign agencies when needed for enforcement of civil or criminal codes or applicable regulations concerning title rights upon the public land.

EFFECT OF NOT PROVIDING INFORMATION: Disclosure of this information is required by the Act of August 10, 1993 (107 Stat. 312) and 43 CFR 3833 for those owner(s) wishing to take the small miners waiver allowed under 43 CFR 3833 and 3850. Failure to supply the information required in this form to support the owner(s) certification of waiver from payment of the otherwise required maintenance fees will result in the waiver being disallowed and the mining claims declared null and void by the Bureau of Land Management (BLM).

The Paperwork Reduction Act of 1980 (44 U.S.C. 3501, et seq.) requires us to tell you that:

This information is being collected to allow the BLM to determine if you qualify for a waiver from the payment of \$100 per mining claim maintenance fee established by the Act of August 10, 1993 (107 Stat. 312) and the implementing regulations at 43 CFR 3833 and 3850. A response to this request is required in accordance with the statute (107 Stat. 312) to retain your benefit.

BURDEN HOURS STATEMENT

Public reporting burden for this form is estimated to average 5 minutes per response, including time to review instructions, gathering and maintaining data, and completing and reviewing the form. Direct comments regarding this burden estimate, or any other aspect of this form, to the Department of the Interior, Bureau of Land Management, Information Collection Clearance Officer (871), 1849 C Street, N.W., Washington, D.C. 20240; and the Office of Management and Budget, Paperwork Reduction Project (1004-0114), Washington, D.C. 20503.

FOR OFFICIAL USE ONLY

PHOENIX, ARIZONA
 2007 JUL 11 A 9 29
 RECEIVED
 B.L.M. AZ STATE OFFICE



REQUEST OF

TIERNEY, T E
CHRISTINE RHODES-RECORDER
FEE : 15.00 PAGES : 2

Amc 137407
293158
362602
351233
352315

T. E. Tierney
P.O. Box 1415
Sierra Vista Az. 85636
Telephone # (520) 378-3294

- AFFIDAVIT OF PERFORMANCE OF ANNUAL WORK**
Also fill in ITEMS 1 through 9 and the reverse side of this document.
- NOTICE OF INTENTION TO HOLD**

I intend to hold the claim(s) /site(s) listed on the reverse side of this document for the calendar year 19___. Also fill in ITEMS 1 through 4 and ITEM 9.

NOTICES OF INTENTION TO HOLD ARE FOR MILL SITES AND TUNNEL SITES OR FOR MINING CLAIMS WHEN ASSESSMENT WORK HAS NOT BEEN DONE, REGARDLESS OF WHETHER THE ANNUAL ASSESSMENT HAS BEEN SUSPENDED, DEFERRED, OR NOT YET ACCRUED. THE FILING OF A NOTICE OF INTENTION TO HOLD SHALL NOT RELIEVE THE OWNER OF COMPLYING WITH FEDERAL AND STATE LAWS PERTAINING TO THE PERFORMANCE OF ANNUAL ASSESSMENT WORK. NOTICES OF INTENTION TO HOLD FOR MILL SITES OR TUNNEL SITES NEED NOT BE COUNTY RECORDED. FOR MINING CLAIMS THE FORM FILED WITH BLM MUST BE IDENTICAL TO THE ONE THAT WAS OR WILL BE FILED WITH THE COUNTY.

Evidence of Annual Assessment Work or a Notice of Intention to Hold must be filed each calendar year following the calendar year in which the Claim/site was located.

ALL CLAIMS LISTED ON A SINGLE AFFIDAVIT MUST BE CONTIGUOUS.

1. State of Arizona, County of Cochise ss:
2. I, (Name) Thomas E. Tierney
3. Reside at (Address) P.O. Box 1415
City Sierra Vista, County Cochise, State Az, Zip 85636

being duly sworn, deposes and says that he/she is a citizen of the United States, more than eighteen years of age, that all of the facts set forth in this affidavit/notice, subject to the provisions and penalties of 18 USC 1001 pertaining to the filing of false, fictitious, or fraudulent statements with the United States, are true and correct according to the best of my knowledge, information and belief.

4. Owner's Name and Address (If not shown in Items 1-3 above) CHECK HERE IF THIS IS A CHANGE OF ADDRESS
Thomas E. Tierney David J. Kemery Stephen J. Kemery
P.O. Box 1415 P.O. Box 125 298 Douglas St.
Sierra Vista Az 85636 Hereford Az 85615 Bigbee Az 85603

5. That I am personally acquainted with the mining claim(s). The work and improvements were made by and at the expense of the owner(s) of said claim(s). Said contiguous group of claims, listed on the reverse side of this document, are situated in the Hereford Mining District, Cochise County, Arizona

6. That between the dates starting at 12 o'clock noon on September 1, 2005 and ending at 12 o'clock noon on September 1, 2006 at least \$ 100.00 dollars worth of work and improvements were done and performed upon said claim(s) or upon one or more of a contiguous group of claims for the benefit of all, or wholly or partly outside of a contiguous group of claims for the benefit of all, not including the location work.

7. That the following persons were employed to perform the work and improvements described herein: Thomas E. Tierney and David J. Kemery.

8. That the work and improvements performed were: Samples were take from shafts dug in stream beds. Samples were run through a sluice pan and a 10 mesh gold pan.

ENTERED INTO COMPUTER

3/7/07 AB

5.	SF 60	A MC	352315			
6.		A MC				
7.		A MC				
8.		A MC				
9.		A MC				
10.		A MC				
11.		A MC				
12.		A MC				
13.		A MC				
14.		A MC				
15.		A MC				
16.		A MC				
17.		A MC				
18.		A MC				
19.		A MC				
20.		A MC				
21.		A MC				
22.		A MC				
23.		A MC				
24.		A MC				
25.		A MC				
26.		A MC				
27.		A MC				
28.		A MC				
29.		A MC				
30.		A MC				

RECEIVED
 BLM, AZ STATE OFFICE
 PHOENIX, ARIZONA
 2006 DEC 17 10:23

FILE WITH: BUREAU OF LAND MANAGEMENT, 222 NORTH CENTRAL AVENUE, PHOENIX, AZ 85004-2203 and the respective county recorder, ON OR BEFORE DECEMBER 30th (NOT THE 31st), BLM REQUIRES A \$5.00 NONREFUNDABLE SERVICE CHARGE FOR EACH MINING CLAIM, MILL SITE OR TUNNEL SITE, ANNUAL FILLINGS THAT ARE NOT ACCOMPANIED BY PROPER SERVICE CHARGES WILL BE RETURNED WITHOUT FURTHER ACTION BY BLM.



FEE # 061141117
 OFFICIAL RECORDS
 COCHISE COUNTY
 DATE 11/02/06 HOUR 9
 OF

REQUEST
 TIERNEY, T E
 CHRISTINE RHODES-RECORDER
 FEE : 15.00 PAGES : 2

Return Document to:

For BLM Use Only

AZ-3850-1 (July 1992)

T.E. Tierney
P.O. Box 1415
Sierra Vista
Az 85636
 Telephone # (520-378-3294)

CHECK
 ONE

AFFIDAVIT OF PERFORMANCE OF ANNUAL WORK

Also fill in ITEMS 1 through 9 and the reverse side of this document.

NOTICE OF INTENTION TO HOLD

I intend to hold the claim(s) /site(s) listed on the reverse side of this document for the calendar year 19____. Also fill in ITEMS 1 through 4 and ITEM 9.

NOTICES OF INTENTION TO HOLD ARE FOR MILL SITES AND TUNNEL SITES OR FOR MINING CLAIMS WHEN ASSESSMENT WORK HAS NOT BEEN DONE, REGARDLESS OF WHETHER THE ANNUAL ASSESSMENT HAS BEEN SUSPENDED, DEFERRED, OR NOT YET ACCRUED. THE FILING OF A NOTICE OF INTENTION TO HOLD SHALL NOT RELIEVE THE OWNER OF COMPLYING WITH FEDERAL AND STATE LAWS PERTAINING TO THE PERFORMANCE OF ANNUAL ASSESSMENT WORK. NOTICES OF INTENTION TO HOLD FOR MILL SITES OR TUNNEL SITES NEED NOT BE COUNTY RECORDED. FOR MINING CLAIMS THE FORM FILED WITH BLM MUST BE IDENTICAL TO THE ONE THAT WAS OR WILL BE FILED WITH THE COUNTY.

Evidence of Annual Assessment Work or a Notice of Intention to Hold must be filed each calendar year following the calendar year in which the Claim/site was located.

ALL CLAIMS LISTED ON A SINGLE AFFIDAVIT MUST BE CONTIGUOUS.

1. State of Arizona, County of Cochise ss:
 2. I, (Name) Thomas F. Tierney
 3. Reside at (Address) P.O. Box 1415
Sierra Vista City, Cochise County, Az State, 85636 Zip

being duly sworn, deposes and says that he/she is a citizen of the United States, more than eighteen years of age, that all of the facts set forth in this affidavit/notice, subject to the provisions and penalties of 18 USC 1001 pertaining to the filing of false, fictitious, or fraudulent statements with the United States, are true and correct according to the best of my knowledge, information and belief.

4. Owner's Name and Address (If not shown in Items 1-3 above) CHECK HERE IF THIS IS A CHANGE OF ADDRESS
Thomas F. Tierney
P.O. Box 1415
Sierra Vista Az 85636

5. That I am personally acquainted with the mining claim(s). The work and improvements were made by and at the expense of the owner(s) of said claim(s). Said contiguous group of claims, listed on the reverse side of this document, are situated in the Hartford Mining District, Cochise County, Arizona

6. That between the dates starting at 12 o'clock noon on September 1, 2005 and ending at 12 o'clock noon on September 1, 2005 at least \$ 100.00 dollars worth of work and improvements were done and performed upon said claim(s) or upon one or more of a contiguous group of claims for the benefit of all, or wholly or partly outside of a contiguous group of claims for the benefit of all, not including the location work.

7. That the following persons were employed to perform the work and improvements described herein: Thomas F. Tierney

8. That the work and improvements performed were: samples were taken from shots
did in stream beds, samples were run through
analytic, packed and analyzed for gold
content.

SAMPLE 1-10

A MC 19640-49

Dkt/Pg # 1025/1-10 (or)
RECORDING # 9106173-82

4N 20W 36

CLAIM/SITE NAME	SERIAL NUMBER	Dkt/Pg or Recording # of ORIGINAL LOCATION NOTICE!	TWN SHP	RNG	SEC(S)
1. <i>Brd Falls #1</i>	A MC 302602		23S	20E	24
2. <i>Brd Falls #2</i>	A MC 302603		23S	20E	24
3. <i>Brd Falls #3</i>	A MC 302604		23S	20E	23
4.	A MC				
5.	A MC				
6.	A MC				
7.	A MC				
8.	A MC				
9.	A MC				
10.	A MC				
11.	A MC				
12.	A MC				
13.	A MC				
14.	A MC				
15.	A MC				
16.	A MC				
17.	A MC				
18.	A MC				
19.	A MC				
20.	A MC				
21.	A MC				
22.	A MC				
23.	A MC				
24.	A MC				
25.	A MC				
26.	A MC				
27.	A MC				
28.	A MC				
29.	A MC				
30.	A MC				

PHOENIX, ARIZONA
 2006 DEC 17 11:10:23
 BLM, AZ STATE OFFICE
 RECEIVED

**FILE WITH: BUREAU OF LAND MANAGEMENT, 222 NORTH CENTRAL AVENUE,
 PHOENIX, AZ 85004-2203 and the respective county recorder, ON OR BEFORE
 DECEMBER 30th (NOT THE 31st), BLM REQUIRES A \$5.00 NONREFUNDABLE
 SERVICE CHARGE FOR EACH MINING CLAIM, MILL SITE OR TUNNEL SITE.
 ANNUAL FILLINGS THAT ARE NOT ACCOMPANIED BY PROPER SERVICE
 CHARGES WILL BE RETURNED WITHOUT FURTHER ACTION BY BLM.**

061141117

T.E. Tierney
P.O. Box 1415
Sierra Vista
AZ 85636
Telephone # (520) 378-3294

Empty box for BLM use only.

CHECK ONE

AFFIDAVIT OF PERFORMANCE OF ANNUAL WORK

Also fill in ITEMS 1 through 9 and the reverse side of this document.

NOTICE OF INTENTION TO HOLD

I intend to hold the claim(s) /site(s) listed on the reverse side of this document for the calendar year 19___. Also fill in ITEMS 1 through 4 and ITEM 9.

NOTICES OF INTENTION TO HOLD ARE FOR MILL SITES AND TUNNEL SITES OR FOR MINING CLAIMS WHEN ASSESSMENT WORK HAS NOT BEEN DONE, REGARDLESS OF WHETHER THE ANNUAL ASSESSMENT HAS BEEN SUSPENDED, DEFERRED, OR NOT YET ACCRUED. THE FILING OF A NOTICE OF INTENTION TO HOLD SHALL NOT RELIEVE THE OWNER OF COMPLYING WITH FEDERAL AND STATE LAWS PERTAINING TO THE PERFORMANCE OF ANNUAL ASSESSMENT WORK. NOTICES OF INTENTION TO HOLD FOR MILL SITES OR TUNNEL SITES NEED NOT BE COUNTY RECORDED. FOR MINING CLAIMS THE FORM FILED WITH BLM MUST BE IDENTICAL TO THE ONE THAT WAS OR WILL BE FILED WITH THE COUNTY.

Evidence of Annual Assessment Work or a Notice of Intention to Hold must be filed each calendar year following the calendar year in which the Claim/site was located.

ALL CLAIMS LISTED ON A SINGLE AFFIDAVIT MUST BE CONTIGUOUS.

- 1. State of Arizona, County of Cochise ss:
- 2. I, (Name) Thomas F. Tierney
- 3. Reside at (Address) P.O. Box 1415
City Sierra Vista, County Cochise, State Az., Zip 85636

being duly sworn, deposes and says that he/she is a citizen of the United States, more than eighteen years of age, that all of the facts set forth in this affidavit/notice, subject to the provisions and penalties of 18 USC 1001 pertaining to the filing of false, fictitious, or fraudulent statements with the United States, are true and correct according to the best of my knowledge, information and belief.

- 4. Owner's Name and Address (if not shown in Items 1-3 above) CHECK HERE IF THIS IS A CHANGE OF ADDRESS
Thomas F. Tierney
P.O. Box 1415
Sierra Vista, Az. 85636

- 5. That I am personally acquainted with the mining claim(s). The work and improvements were made by and at the expense of the owner(s) of said claim(s). Said contiguous group of claims, listed on the reverse side of this document, are situated in the Hartford Mining District, Cochise County, Arizona

- 6. That between the dates starting at 12 o'clock noon on September 1, 2006 and ending at 12 o'clock noon on September 1, 2006 at least \$ 100.00 dollars worth of work and improvements were done and performed upon said claim(s) or upon one or more of a contiguous group of claims for the benefit of all, or wholly or partly outside of a contiguous group of claims for the benefit of all, not including the location work.

- 7. That the following persons were employed to perform the work and improvements described herein: Thomas F. Tierney

- 8. That the work and improvements performed were: Samples were taken from shafts in old stream beds. The samples were run through a shaker, filtered and analyzed for gold content.


- 9. Dated 11-06, Signature Thomas F. Tierney

SUBSCRIBED AND SWORN TO before me, a Notary Public, this 1st day of November, 19 2006

by Thomas F. Tierney

Notary Public [Signature]

MY COMMISSION EXPIRES 12/26/09



This form is for the purpose of complying with the laws of the United States Department of the Interior, Bureau of Land Management and the State of Arizona pertaining to assessment work and/or a notice of intention to hold. 30 USC 28, 43 CFR 3833.2, ARS 27-208. Subject to Paperwork Reduction Act and Privacy Act

they may be listed as follows:

SAMPLE 1-10 A MC 19640-49 : Dkt/Pg # 1025/1-10 (or) 4N 20W 36
 RECORDING # 9106173-82

CLAIM/SITE NAME	SERIAL NUMBER	Dkt/Pg or Recording # of ORIGINAL LOCATION NOTICE#	TWN SHP	RNG	SEC(S)
1. TNT #1	A MC 293158		24S	20E	1
2. TNT #2	A MC 137407		24S	21E	6
3. J+B #1	A MC 351233		24S	21E	6
4.	A MC				
5.	A MC				
6.	A MC				
7.	A MC				
8.	A MC				
9.	A MC				
10.	A MC				
11.	A MC				
12.	A MC				
13.	A MC				
14.	A MC				
15.	A MC				
16.	A MC				
17.	A MC				
18.	A MC				
19.	A MC				
20.	A MC				
21.	A MC				
22.	A MC				
23.	A MC				
24.	A MC				
25.	A MC				
26.	A MC				
27.	A MC				
28.	A MC				
29.	A MC				
30.	A MC				

RECEIVED
 BLM AZ STATE OFFICE
 PHOENIX, ARIZONA
 1006 DEC -1 A 10 23

FILE WITH: BUREAU OF LAND MANAGEMENT, 222 NORTH CENTRAL AVENUE, PHOENIX, AZ 85004-2203 and the respective county recorder, ON OR BEFORE DECEMBER 30th (NOT THE 31st), BLM REQUIRES A \$5.00 NONREFUNDABLE SERVICE CHARGE FOR EACH MINING CLAIM, MILL SITE OR TUNNEL SITE, ANNUAL FILLINGS THAT ARE NOT ACCOMPANIED BY PROPER SERVICE CHARGES WILL BE RETURNED WITHOUT FURTHER ACTION BY BLM. 061141119

United States Department of the Interior
Bureau of Land Management
 BUSINESS & SUPPORT SVCS DIV
 ONE N CENTRAL AVE SUITE 800
 PHOENIX, AZ 85004 -4427
 Phone: (602) 417-9200

Receipt

No:

1404685

Transaction #: 1451208	
Date of Transaction: 12/08/2006	
CUSTOMER:	THOMAS E TIERNEY BOX 1415 SIERRA VISTA, AZ 85636

LINE #	QTY	DESCRIPTION	REMARKS	UNIT PRICE	TOTAL
1	1.00	LOCATABLE MINERALS / MINING CLAIMS-NOT NEW-UNADJUD, ONE AUTH NO. ONLY / MINING CLAIM MONEY RECEIVED (455) CASES: AMC352315/\$70.00	POL (7)	- n/a -	70.00
TOTAL:					\$70.00

PAYMENT INFORMATION			
1	AMOUNT:	\$70.00	POSTMARKED: 12/05/2006
	TYPE:	CHECK	RECEIVED: 12/07/2006
	CHECK NO:	3807	
	NAME:	TIERNEY, THOMAS E BOX 1415 SIERRA VISTA AZ 85636	

REMARKS

This receipt was generated by the automated BLM Collections and Billing System and is a paper representation of a portion of the official electronic record contained therein.

137407 TNT #2 ✓
 293158 TNT #1 ✓
 302602 Big Four #1 ✓
 302603 Big Four #2 ✓
 302604 Big Four #3 ✓
~~350430 Haven's Sand Box~~
 351233 J;B #1 ✓
 352315 SF60 ✓

UNITED STATES
DEPARTMENT OF THE INTERIOR
BUREAU OF LAND MANAGEMENT

MAINTENANCE FEE PAYMENT WAIVER CERTIFICATION

446 T39
FORM APPROVED
OMB NO. 1004-0114
Expires: March 31, 1997

AMC 351233

This small miner waiver is filed to hold the claims/sites listed below for the assessment year beginning at noon on the first September 1 following the official filing of this form with BLM.

The undersigned owner(s) of the mining claims/sites listed below hereby certify under penalty of 18 U.S.C. 1001 and 43 U.S.C. 1212 that:

I/We control, or will control, ten or fewer mining claims/sites located and maintained on Federal land in the United States of America on the August 31 that is one day before the beginning of the assessment year indicated in line one above.

I/We have/will performed/perform assessment work upon the claims listed below for the current assessment year as of the August 31 indicated in line three above. This work meets the requirements of the General Mining Law of 1872, as amended; the Act of August 10, 1993; and the regulations at 43 CFR 3833 and 3850. Such work will be described on our affidavit of labor.

The mining claims and sites for which the above waiver from payment of the maintenance fees is made are:

CLAIM NAME	BLM RECORDATION SERIAL NUMBER
1. J+B	AMC 351233
2.	
3.	
4.	
5.	
6.	
7.	
8.	
9.	
10.	

RECEIVED
BUREAU OF
LAND MANAGEMENT
2005 JUL 19 P 12:55
ARIZONA
STATE OFFICE
PHOENIX, ARIZONA

All owner(s) of the above mining claims and sites are filing for this waiver.

I/We understand and acknowledge that pursuant to 43 U.S.C. 1212 and 18 U.S.C. 1001, the filing of a false, fictitious, or fraudulent document with the Bureau of Land Management may result in a fine of up to \$10,000, a prison term not to exceed five years, or both.

ROBERT F. DAVIS
(Owner's Name - Please Print)
3840 WHITEWATER Rd
(Street or P.O. Box)

John A. Rohrich
(Owner's Name - Please Print)
116 De Palma St.
(Street or P.O. Box)

(Owner's Name - Please Print)
(Street or P.O. Box)

(Owner's Name - Please Print)
(Street or P.O. Box)

(Continued on reverse)

Robert F. Davis
(Owner's Signature)
ELFRIDA AZ. 85610
(City) (State) (Zip Code)

JR
(Owner's Signature)
Sierra Vista AZ 85635
(City) (State) (Zip Code)

(Owner's Signature)
(City) (State) (Zip Code)

(Owner's Signature)
(City) (State) (Zip Code)

ENTERED IN COMPUTER
10/4/05 [Signature]

(Owner's Name - Please Print)

(Owner's Signature)

(Street or P.O. Box)

(City)

(State)

(Zip Code)

(Owner's Name - Please Print)

(Owner's Signature)

(Street or P.O. Box)

(City)

(State)

(Zip Code)

(Owner's Name - Please Print)

(Owner's Signature)

(Street or P.O. Box)

(City)

(State)

(Zip Code)

(Owner's Name - Please Print)

(Owner's Signature)

(Street or P.O. Box)

(City)

(State)

(Zip Code)

INSTRUCTIONS

1. This certification of waiver from payment of maintenance fees is made under the provisions of the Act of August 10, 1993 (107 Stat. 312 [1993]), and §1744 of Title 43 and §28-28k of Title 30 of the United States Code; and the regulations thereunder (43 CFR 3833 and 3850).
2. This waiver must be filed in advance of the assessment year for which a waiver is sought, but in no event be filed later than the August 31st preceding the assessment year for which the waiver is sought.
3. You must still record your affidavit of assessment work for claims listed and/or Notices of Intention to Hold for any sites listed with the BLM by each December 30th, and the local recording office under State law, as in the past.
4. This waiver must be filed in the BLM State Office where the mining claims are recorded.
5. If the claims and sites are located in more than one State, a separate waiver form must be filed in each State in which they are held. The total number of claims and sites listed on separate waiver forms cannot exceed ten.
6. All claim names and Bureau of Land Management (BLM) serial numbers must be listed for all mining claims and sites for which a waiver is sought.

7. All owners and their addresses must be listed.
8. This waiver form must be signed by all of the owners or their designated agent. If an agent is designated, a statement appointing the agent, must be submitted with this certification, if a designation of agent is not currently on file with the BLM State office where your claims and sites are recorded.
9. Mining claims and sites held by a husband and wife, either jointly or individually, or their children under the age of discretion, shall be counted towards the 10 claim limit. Mining claims and sites held in co-ownership, or by an association of locators, by a partnership, or by a corporation shall be counted towards the 10 claim limit for claimants that have an interest in these entities.
10. Failure to pay the maintenance fee or meet the requirements for waiver from payment of the maintenance fee by any August 31st deadline for the following assessment year shall cause the mining claims and sites to be declared null and void.

NOTICE

The Privacy Act of 1974 and the regulation in 43 CFR 2.48(d) provide that you be furnished the following information in connection with the information required by this certification of exemption from rental fees form.

AUTHORITY: 30 U.S.C. 28-28e; 43 U.S.C. 1201, 1740, and 1744; and the Act of August 10, 1993 (107 Stat. 312); 43 CFR 3833 and 3850.

PRINCIPLE PURPOSE: This information is to be used to verify that the owner(s) of a mining claim has complied with the Act of August 10, 1993 (107 Stat. 312), and is entitled to perform assessment work in lieu of paying the maintenance fee for the mining claims listed on this form.

ROUTINE USE: (1) Adjudication of the claimant(s) certification of waiver from paying the maintenance fee otherwise required by the Act of August 10, 1993 (107 Stat. 312). (2) Disclosure may be made to appropriate Federal agencies when location is made within the agency's geographic area of responsibility. (3) Information from the record and/or the record will be transferred to the appropriate Federal, State, or local agency, or a member of the public in response to a specific request for pertinent information. (4) Information may also be provided to the

Department of Justice or in a proceeding before a court or adjudicative body; or to Federal, State, local or foreign agencies when needed for enforcement of civil or criminal codes or applicable regulations concerning title rights upon the public land.

EFFECT OF NOT PROVIDING INFORMATION: Disclosure of this information is required by the Act of August 10, 1993 (107 Stat. 312) and 43 CFR 3833 for those owner(s) wishing to take the small miners waiver allowed under 43 CFR 3833 and 3850. Failure to supply the information required in this form to support the owner(s) certification of waiver from payment of the otherwise required maintenance fees will result in the waiver being disallowed and the mining claims declared null and void by the Bureau of Land Management (BLM).

The Paperwork Reduction Act of 1980 (44 U.S.C. 3501, et seq) requires us to tell you that:

This information is being collected to allow the BLM to determine if you qualify for a waiver from the payment of \$100 per mining claim maintenance fee established by the Act of August 10, 1993 (107 Stat. 312) and the implementing regulations at 43 CFR 3833 and 3850. A response to this request is required in accordance with the statute (107 Stat. 312) to retain your benefit.

BURDEN HOURS STATEMENT

Public reporting burden for this form is estimated to average 5 minutes per response, including time to review instructions, gathering and maintaining data, and completing and reviewing the form. Direct comments regarding this burden estimate, or any other aspect of this form, to the Department of the Interior, Bureau of Land Management, Information Collection Clearance Officer (871), 1849 C Street, N.W., Washington, D.C. 20240; and the Office of Management and Budget, Paperwork Reduction Project (1004-0114), Washington, D.C. 20503.

FOR OFFICIAL USE ONLY

MAINTENANCE FEE PAYMENT WAIVER CERTIFICATION

This small miner waiver is filed to hold the claims/sites listed below for the assessment year beginning at noon on the first September 1 following the official filing of this form with BLM.

The undersigned owner(s) of the mining claims/sites listed below hereby certify under penalty of 18 U.S.C. 1001 and 43 U.S.C. 1212 that:

I/We control, or will control, ten or fewer mining claims/sites located and maintained on Federal land in the United States of America on the August 31 that is one day before the beginning of the assessment year indicated in line one above.

I/We have/will performed/perform assessment work upon the claims listed below for the current assessment year as of the August 31 indicated in line three above. This work meets the requirements of the General Mining Law of 1872, as amended; the Act of August 10, 1993; and the regulations at 43 CFR 3833 and 3850. Such work will be described on our affidavit of labor.

AMC 351233

The mining claims and sites for which the above waiver from payment of the maintenance fees is made are:

	CLAIM NAME	BLM RECORDATION SERIAL NUMBER
1.	J & B #1	AMC 351233
2.		
3.		
4.		
5.		
6.		
7.		
8.		
9.		
10.		

All owner(s) of the above mining claims and sites are filing for this waiver.

I/We understand and acknowledge that pursuant to 43 U.S.C. 1212 and 18 U.S.C. 1001, the filing of a false, fictitious, or fraudulent document with the Bureau of Land Management may result in a fine of up to \$10,000, a prison term not to exceed five years, or both.

Thomas E. Tierney
(Owner's Name - Please Print)
P.O. Box 1415
(Street or P.O. Box)

Thomas E. Tierney
(Owner's Signature)
Sierra Vista AZ 85636
(City) (State) (Zip Code)

John A. Rohrich
(Owner's Name - Please Print)
522 3rd Ave N
(Street or P.O. Box)

JAR
(Owner's Signature)
New Rockford ND 58354
(City) (State) (Zip Code)

(Owner's Name - Please Print)
(Street or P.O. Box)

(Owner's Signature)
(City) (State) (Zip Code)

(Owner's Name - Please Print)
(Street or P.O. Box)

(Owner's Signature)
(City) (State) (Zip Code)

ENTERED IN COMPUTER

(Owner's Name - Please Print)

(Owner's Signature)

(Street or P.O. Box)

(City)

(State)

(Zip Code)

(Owner's Name - Please Print)

(Owner's Signature)

(Street or P.O. Box)

(City)

(State)

(Zip Code)

(Owner's Name - Please Print)

(Owner's Signature)

(Street or P.O. Box)

(City)

(State)

(Zip Code)

(Owner's Name - Please Print)

(Owner's Signature)

(Street or P.O. Box)

(City)

(State)

(Zip Code)

INSTRUCTIONS

1. This certification of waiver from payment of maintenance fees is made under the provisions of the Act of August 10, 1993 (107 Stat. 312 [1993]), and §1744 of Title 43 and §28-28k of Title 30 of the United States Code; and the regulations thereunder (43 CFR 3833 and 3850).
2. This waiver must be filed in advance of the assessment year for which a waiver is sought, but in no event be filed later than the August 31st preceding the assessment year for which the waiver is sought.
3. You must still record your affidavit of assessment work for claims listed and/or Notices of Intention to Hold for any sites listed with the BLM by each December 30th, and the local recording office under State law, as in the past.
4. This waiver must be filed in the BLM State Office where the mining claims are recorded.
5. If the claims and sites are located in more than one State, a separate waiver form must be filed in each State in which they are held. The total number of claims and sites listed on separate waiver forms cannot exceed ten.
6. All claim names and Bureau of Land Management (BLM) serial numbers must be listed for all mining claims and sites for which a waiver is sought.

7. All owners and their addresses must be listed.
8. This waiver form must be signed by all of the owners or their designated agent. If an agent is designated, a statement appointing the agent, must be submitted with this certification, if a designation of agent is not currently on file with the BLM State office where your claims and sites are recorded.
9. Mining claims and sites held by a husband and wife, either jointly or individually, or their children under the age of discretion, shall be counted towards the 10 claim limit. Mining claims and sites held in co-ownership, or by an association of locators, by a partnership, or by a corporation shall be counted towards the 10 claim limit for claimants that have an interest in these entities.
10. Failure to pay the maintenance fee or meet the requirements for waiver from payment of the maintenance fee by any August 31st deadline for the following assessment year shall cause the mining claims and sites to be declared null and void.

NOTICE

The Privacy Act of 1974 and the regulation in 43 CFR 2.48(d) provide that you be furnished the following information in connection with the information required by this certification of exemption from rental fees form.

AUTHORITY: 30 U.S.C. 28-28e; 43 U.S.C. 1201, 1740, and 1744; and the Act of August 10, 1993 (107 Stat. 312); 43 CFR 3833 and 3850.

PRINCIPLE PURPOSE: This information is to be used to verify that the owner(s) of a mining claim has complied with the Act of August 10, 1993 (107 Stat. 312), and is entitled to perform assessment work in lieu of paying the maintenance fee for the mining claims listed on this form.

ROUTINE USE: (1) Adjudication of the claimant(s) certification of waiver from paying the maintenance fee otherwise required by the Act of August 10, 1993 (107 Stat. 312). (2) Disclosure may be made to appropriate Federal agencies when location is made within the agency's geographic area of responsibility. (3) Information from the record and/or the record will be transferred to the appropriate Federal, State, or local agency, or a member of the public in response to a specific request for pertinent information. (4) Information may also be provided to the

Department of Justice or in a proceeding before a court or adjudicative body; or to Federal, State, local or foreign agencies when needed for enforcement of civil or criminal codes or applicable regulations concerning title rights upon the public land.

EFFECT OF NOT PROVIDING INFORMATION: Disclosure of this information is required by the Act of August 10, 1993 (107 Stat. 312) and 43 CFR 3833 for those owner(s) wishing to take the small miners waiver allowed under 43 CFR 3833 and 3850. Failure to supply the information required in this form to support the owner(s) certification of waiver from payment of the otherwise required maintenance fees will result in the waiver being disallowed and the mining claims declared null and void by the Bureau of Land Management (BLM).

The Paperwork Reduction Act of 1980 (44 U.S.C. 3501, et seq.) requires us to tell you that:

This information is being collected to allow the BLM to determine if you qualify for a waiver from the payment of \$100 per mining claim maintenance fee established by the Act of August 10, 1993 (107 Stat. 312) and the implementing regulations at 43 CFR 3833 and 3850. A response to this request is required in accordance with the statute (107 Stat. 312) to retain your benefit.

BURDEN HOURS STATEMENT

Public reporting burden for this form is estimated to average 5 minutes per response, including time to review instructions, gathering and maintaining data, and completing and reviewing the form. Direct comments regarding this burden estimate, or any other aspect of this form, to the Department of the Interior, Bureau of Land Management, Information Collection Clearance Officer (871), 1849 C Street, N.W., Washington, D.C. 20240; and the Office of Management and Budget, Paperwork Reduction Project (1004-0114), Washington, D.C. 20503.

FOR OFFICIAL USE ONLY

2006 JUL 18 P 2:19

RECEIVED
BUREAU OF
LAND MANAGEMENT

When recorded, mail to:

Name: Thomas E. Tierney

Address: P. Box 1415

City/State/Zip Code: Sierra Vista

Az. 85636

AMC 351233

Space above this line for Recorder's use

QUITCLAIM DEED

KNOW ALL MEN BY THESE PRESENTS:

That I (~~we~~), Robert F. Davis, the undersigned, for the consideration of Ten Dollars (\$10.00), and other valuable considerations, do hereby release, remise, and forever quitclaim unto Thomas E. Tierney

all right, title and interest in that certain Property situated in Cochise County, State of Arizona, and described as follows:

The mining claim known as J & B #1, AMC 351233.

RECEIVED
BUREAU OF
LAND MANAGEMENT
2008 MAY - 1 P 1:31
ARIZONA
STATE OFFICE
PHOENIX, ARIZONA

IN WITNESS WHEREOF, I (we) have hereunto set my (our) hand(s) and seal this _____ day of _____ 19 _____.

ROBERT F. DAVIS
Print Name of Releasor

Robert F. Davis
Signature of Releasor

Print Name of Releasor

Signature of Releasor

Print Name of Witness (if required by State Laws)

Signature of Witness (if required by State Laws)

Print Name of Witness (if required by State Laws)

Signature of Witness (if required by State Laws)

5/12/06 R. Hyde

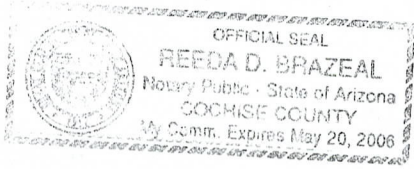
State of Arizona)
County of Cochise) ss.

ACKNOWLEDGMENT

On this 21st day of April, 192006, before me, the undersigned Notary Public, personally appeared Robert F. DAVIS

known to me to be the individual(s) who executed the foregoing instrument and acknowledged the same to be his(her)(their) free act and deed.

My Commission Expires: MAY 20, 2006 Reeda D. Brazeal
Notary Public



United States Department of the Interior

Bureau of Land Management
 BUSINESS & SUPPORT SVCS DIV
 ONE N CENTRAL AVE
 PHOENIX, AZ 85004 -2203
 Phone: (602) 417-9200

Receipt

No: 1274513

Transaction #: 1318071	
Date of Transaction: 05/01/2006	
CUSTOMER:	THOMAS E TIERNEY BOX 1415 SIERRA VISTA,AZ 85636

LINE #	QTY	DESCRIPTION	REMARKS	UNIT PRICE	TOTAL
1	1.00	LOCATABLE MINERALS / MINING CLAIMS-NOT NEW-UNADJUD,ONE AUTH NO. ONLY / MINING CLAIM MONEY RECEIVED (455) CASES: AMC351233/\$10.00	TRF (1)	- n/a -	10.00
TOTAL:					\$10.00

PAYMENT INFORMATION					
1	AMOUNT:	\$10.00	POSTMARKED:	04/28/2006	
	TYPE:	CHECK	RECEIVED:	05/01/2006	
	CHECK NO:	3666			
	NAME:	TIERNEY, THOMAS E BOX 1415 SIERRA VISTA AZ 85636			

REMARKS

This receipt was generated by the automated BLM Collections and Billing System and is a paper representation of a portion of the official electronic record contained therein.



FEE # 050936037
 OFFICIAL RECORDS
 COCHISE COUNTY
 DATE 09/22/05 HOUR 3

REQUEST OF
 DAVIS, ROBERT F
 CHRISTINE RHODES-RECORDER
 FEE : 15.00 PAGES : 2

AMC 351233

Return Document to:
ROBERT F. DAVIS
3840 Whitewater Rd
ELFRIDA, AZ
85610
 Telephone # (520) 642-3672

For BLM Use Only

AZ-3850-1 (July 1992)

10	\$500
	CR 3879

CHECK ONE

AFFIDAVIT OF PERFORMANCE OF ANNUAL WORK

Also fill in ITEMS 1 through 9 and the reverse side of this document.

NOTICE OF INTENTION TO HOLD

I intend to hold the claim(s) /site(s) listed on the reverse side of this document for the calendar year 19___. Also fill in ITEMS 1 through 4 and ITEM 9.

NOTICES OF INTENTION TO HOLD ARE FOR MILL SITES AND TUNNEL SITES OR FOR MINING CLAIMS WHEN ASSESSMENT WORK HAS NOT BEEN DONE, REGARDLESS OF WHETHER THE ANNUAL ASSESSMENT HAS BEEN SUSPENDED, DEFERRED, OR NOT YET ACCRUED. THE FILING OF A NOTICE OF INTENTION TO HOLD SHALL NOT RELIEVE THE OWNER OF COMPLYING WITH FEDERAL AND STATE LAWS PERTAINING TO THE PERFORMANCE OF ANNUAL ASSESSMENT WORK. NOTICES OF INTENTION TO HOLD FOR MILL SITES OR TUNNEL SITES NEED NOT BE COUNTY RECORDED. FOR MINING CLAIMS THE FORM FILED WITH BLM MUST BE IDENTICAL TO THE ONE THAT WAS OR WILL BE FILED WITH THE COUNTY.

Evidence of Annual Assessment Work or a Notice of Intention to Hold must be filed each calendar year following the calendar year in which the Claim/site was located.

ALL CLAIMS LISTED ON A SINGLE AFFIDAVIT MUST BE CONTIGUOUS.

1. State of Arizona, County of Cochise ss:
 2. I, (Name) ROBERT F. DAVIS
 3. Reside at (Address) 3840 Whitewater Rd
ELFRIDA, County Cochise, State AZ, Zip 85610

being duly sworn, deposes and says that he/she is a citizen of the United States, more than eighteen years of age, that all of the facts set forth in this affidavit/notice, subject to the provisions and penalties of 18 USC 1001 pertaining to the filing of false, fictitious, or fraudulent statements with the United States, are true and correct according to the best of my knowledge, information and belief.

4. Owner's Name and Address (if not shown in items 1-3 above) CHECK HERE IF THIS IS A CHANGE OF ADDRESS

N/A


5. That I am personally acquainted with the mining claim(s). The work and improvements were made by and at the expense of the owner(s) of said claim(s). Said contiguous group of claims, listed on the reverse side of this document, are situated in the HERFORD Mining District, Cochise County, Arizona

6. That between the dates starting at 12 o'clock noon on September 1, ~~2004~~ 2004 and ending at 12 o'clock noon on September 1, ~~2004~~ 2004 at least \$ 4100.00 dollars worth of work and improvements were done and performed upon said claim(s) or upon one or more of a contiguous group of claims for the benefit of all, or wholly or partly outside of a contiguous group of claims for the benefit of all, not including the location work.

7. That the following persons were employed to perform the work and improvements described herein: ROBERT F. DAVIS - John A Rohrich

8. That the work and improvements performed were: SAMPLES WERE TAKEN FROM STREAM BANKS AND STREAM BEDS. METAL DETECTOR WERE USED TO LOCATE PLACES ON HILLSIDES & IN STREAM BEDS TO TAKE SAMPLES. ALL SAMPLES WERE ANALYZED FOR GOLD

9. Dated 9/22/05, Signature Robert F Davis
 SUBSCRIBED AND SWORN TO before me, a Notary Public, this 22 day of Sept, 2005
 by Robert F Davis
 Notary Public [Signature]
 MY COMMISSION EXPIRES 10/18/11



For BLM Use Only

ENTERED 050936037 COMPUTER
 11/3/05 MCH

This form is for the purpose of complying with the laws of the United States Department of the Interior, Bureau of Land Management and the State of Arizona pertaining to assessment work and/or a notice of intention to hold. 30 USC 28, 43 CFR 3833.2, ARS 27-208. Subject to Paperwork Reduction Act and Privacy Act statements available at the BLM AZ State Office. The form is not copyrighted. It may be reproduced without restriction.

If the claims/sites have consecutive BLM #'s and are in the same Township, Range and Section(s) they may be listed as follows:

SAMPLE 1-10 A MC 19640-49 Dkt/Pg # 1025/1-10 (or) 4N 20W 36
 RECORDING # 9106173-82

CLAIM/SITE NAME	SERIAL NUMBER	Dkt/Pg or Recording # of ORIGINAL LOCATION NOTICEI	TWN SHP	RNG	SEC(S)
1. J + B #1	A MC 351233		24S	21E	006
2.	A MC				
3.	A MC				
4.	A MC				
5.	A MC				
6.	A MC				
7.	A MC				
8.	A MC				
9.	A MC				
10.	A MC				
11.	A MC				
12.	A MC				
13.	A MC				
14.	A MC				
15.	A MC				
16.	A MC				
17.	A MC				
18.	A MC				
19.	A MC				
20.	A MC				
21.	A MC				
22.	A MC				
23.	A MC				
24.	A MC				
25.	A MC				
26.	A MC				
27.	A MC				
28.	A MC				
29.	A MC				
30.	A MC				

FILE WITH: BUREAU OF LAND MANAGEMENT, 222 NORTH CENTRAL AVENUE, PHOENIX, AZ 85004-2203 and the respective county recorder, ON OR BEFORE DECEMBER 30th (NOT THE 31st), BLM REQUIRES A \$5.00 NONREFUNDABLE SERVICE CHARGE FOR EACH MINING CLAIM, MILL SITE OR TUNNEL SITE, ANNUAL FILLINGS THAT ARE NOT ACCOMPANIED BY PROPER SERVICE CHARGES WILL BE RETURNED WITHOUT FURTHER ACTION BY BLM.

050936037

**United States Department of the Interior
Bureau of Land Management**

BUSINESS & SUPPORT SVCS DIV
ONE N CENTRAL AVE
PHOENIX, AZ 85004 -2203
Phone: (602) 417-9200

Receipt	
No:	1177890

Transaction #: 1217793
Date of Transaction: 11/02/2005
CUSTOMER: ROBERT F DAVIS 3840 WHITEWATER RD ELFRIDA,AZ 85610

LINE #	QTY	DESCRIPTION	REMARKS	UNIT PRICE	TOTAL
1	1.00	LOCATABLE MINERALS / MINING CLAIMS-NOT NEW-UNADJUD,ONE AUTH NO. ONLY / MINING CLAIM MONEY RECEIVED (455) CASES: AMC351233/\$5.00	POL 2005 - 1	- n/a -	5.00
TOTAL:					\$5.00

PAYMENT INFORMATION				
1	AMOUNT:	\$5.00	POSTMARKED:	10/29/2005
	TYPE:	CHECK	RECEIVED:	11/01/2005
	CHECK NO:	3879		
	NAME:	DAVIS, ROBERT F 3840 WHITEWATER RD ELFRIDA AZ 85610		

REMARKS

This receipt was generated by the automated BLM Collections and Billing System and is a paper representation of a portion of the official electronic record contained therein.



FEE # 041033777
 OFFICIAL RECORDS
 COCHISE COUNTY
 DATE 10/19/04 HOUR 12

REQUEST OF
 DAVIS, ROBERT F
 CHRISTINE RHODES-RECORDER
 FEE : 15.00 PAGES : 2

Amc 351233

Return Document to:

ROBERT F. DAVIS
3840 whitewater Rd
ELFRIDA, AZ
85610
 Telephone # (520) 642-3672

For BLM Use Only

AZ-3850-1 (July 1992)

<u>1 @ \$500</u>
<u>CH 3618</u>
<u> </u>
<u> </u>

CHECK ONE

AFFIDAVIT OF PERFORMANCE OF ANNUAL WORK

Also fill in ITEMS 1 through 9 and the reverse side of this document.

NOTICE OF INTENTION TO HOLD

I intend to hold the claim(s) /site(s) listed on the reverse side of this document for the calendar year 19___. Also fill in ITEMS 1 through 4 and ITEM 9.

NOTICES OF INTENTION TO HOLD ARE FOR MILL SITES AND TUNNEL SITES OR FOR MINING CLAIMS WHEN ASSESSMENT WORK HAS NOT BEEN DONE, REGARDLESS OF WHETHER THE ANNUAL ASSESSMENT HAS BEEN SUSPENDED, DEFERRED, OR NOT YET ACCRUED. THE FILING OF A NOTICE OF INTENTION TO HOLD SHALL NOT RELIEVE THE OWNER OF COMPLYING WITH FEDERAL AND STATE LAWS PERTAINING TO THE PERFORMANCE OF ANNUAL ASSESSMENT WORK. NOTICES OF INTENTION TO HOLD FOR MILL SITES OR TUNNEL SITES NEED NOT BE COUNTY RECORDED. FOR MINING CLAIMS THE FORM FILED WITH BLM MUST BE IDENTICAL TO THE ONE THAT WAS OR WILL BE FILED WITH THE COUNTY.

Evidence of Annual Assessment Work or a Notice of Intention to Hold must be filed each calendar year following the calendar year in which the Claim/site was located.

ALL CLAIMS LISTED ON A SINGLE AFFIDAVIT MUST BE CONTIGUOUS.

1. State of Arizona, County of Cochise ss:
2. I, (Name) ROBERT F DAVIS
3. Reside at (Address) 3840 WHITEWATER RD
 City ELFRIDA, County Cochise, State AZ, Zip 85610

being duly sworn, deposes and says that he/she is a citizen of the United States, more than eighteen years of age, that all of the facts set forth in this affidavit/notice, subject to the provisions and penalties of 18 USC 1001 pertaining to the filing of false, fictitious, or fraudulent statements with the United States, are true and correct according to the best of my knowledge, information and belief.

4. Owner's Name and Address (If not shown in Items 1-3 above) CHECK HERE IF THIS IS A CHANGE OF ADDRESS

N/A

5. That I am personally acquainted with the mining claim(s). The work and improvements were made by and at the expense of the owner(s) of said claim(s). Said contiguous group of claims, listed on the reverse side of this document, are situated in the HERFORD Mining District, Cochise County, Arizona

6. That between the dates starting at 12 o'clock noon on September 1, 2003 and ending at 12 o'clock noon on September 1, 2004 at least \$ \$100.00 dollars worth of work and improvements were done and performed upon said claim(s) or upon one or more of a contiguous group of claims for the benefit of all, or wholly or partly outside of a contiguous group of claims for the benefit of all, not including the location work.

7. That the following persons were employed to perform the work and improvements described herein: ROBERT F. DAVIS - JOHN A. ROBRICH

8. That the work and improvements performed were: SAMPLES WERE TAKEN FROM HILL SIDES, STREAM BANKS AND STREAM BEDS. USED METAL DETECTOR TO HELP FIND ABOVE SAMPLES. ALL SAMPLES WERE ANALYZED FOR GOLD.

9. Dated 10/19/04, Signature Robert F Davis

SUBSCRIBED AND SWORN TO before me, a Notary Public, this 19th day of October 2004 by Robert F Davis

Notary Public [Signature]
 MY COMMISSION EXPIRES 10/18/07

PHOENIX, ARIZONA
 OCT 20 2004
 COUNTY CLERK

For BLM Use Only
 NOV 17 P 2:01
 RECEIVED
 BUREAU OF LAND MANAGEMENT
 ENTERED INTO COMPUTER
 12/1/04 AB

This form is for the purpose of complying with the laws of the United States Department of the Interior, Bureau of Land Management and the State of Arizona pertaining to assessment work and a notice of intention to hold. 30 USC 28, 43 CFR 3833.2, ARS 27-208. Subject to Paperwork Reduction Act and Privacy Act statements available at the BLM Arizona State Office. This form is not copyrighted. It may be reproduced without restriction. My Comm. Expires Oct. 18, 2007

041033777

If the claims/sites have consecutive BLM #'s and are in the same Township, Range and Section(s) they may be listed as follows:

SAMPLE 1-10 A MC 19640-49 Dkt/Pg # 1025/1-10 (or) 4N 20W 36
 RECORDING # 9106173-82

CLAIM/SITE NAME	SERIAL NUMBER	Dkt/Pg or Recording # of ORIGINAL LOCATION NOTICE!	TWN SHP	RNG	SEC(S)
1. <u>Q + B # 1</u>	<u>A MC 351233</u>		<u>24S</u>	<u>21E</u>	<u>006</u>
2.	A MC				
3.	A MC				
4.	A MC				
5.	A MC				
6.	A MC				
7.	A MC				
8.	A MC				
9.	A MC				
10.	A MC				
11.	A MC				
12.	A MC				
13.	A MC				
14.	A MC				
15.	A MC				
16.	A MC				
17.	A MC				
18.	A MC				
19.	A MC				
20.	A MC				
21.	A MC				
22.	A MC				
23.	A MC				
24.	A MC				
25.	A MC				
26.	A MC				
27.	A MC				
28.	A MC				
29.	A MC				
30.	A MC				

RECEIVED
 BUREAU OF
 LAND MANAGEMENT
 ARIZONA
 STATE OFFICE
 PHOENIX, ARIZONA
 2004 NOV 17 12:01

FILE WITH: BUREAU OF LAND MANAGEMENT, 222 NORTH CENTRAL AVENUE, PHOENIX, AZ 85004-2203 and the respective county recorder, ON OR BEFORE DECEMBER 30th (NOT THE 31st), BLM REQUIRES A \$5.00 NONREFUNDABLE SERVICE CHARGE FOR EACH MINING CLAIM, MILL SITE OR TUNNEL SITE. ANNUAL FILLINGS THAT ARE NOT ACCOMPANIED BY PROPER SERVICE CHARGES WILL BE RETURNED WITHOUT FURTHER ACTION BY BLM.

041033777

United States Department of the Interior
Bureau of Land Management
 BUSINESS & SUPPORT SVCS DIV
 222 N CENTRAL AVE
 PHOENIX, AZ 85004 -2203
 Phone: (602) 417-9200

Receipt	
No:	986815

Transaction #: 1021982
Date of Transaction: 11/19/2004
CUSTOMER: ROBERT F DAVIS 3840 WHITEWATER RD ELFRIDA,AZ 85610

LINE #	QTY	DESCRIPTION	REMARKS	UNIT PRICE	TOTAL
1	1.00	LOCATABLE MINERALS / MINING CLAIMS-NOT NEW-UNADJUD,ONE AUTH NO. ONLY / MINING CLAIM MONEY RECEIVED (455) CASES: AMC351233/\$5.00	POL 2004 - 1	- n/a -	5.00
TOTAL:					\$5.00

PAYMENT INFORMATION									
1	<table border="1"> <tr> <td>AMOUNT: \$5.00</td> <td>POSTMARKED: N/A</td> </tr> <tr> <td>TYPE: CHECK</td> <td>RECEIVED: 11/19/2004</td> </tr> <tr> <td>CHECK NO: 3618</td> <td></td> </tr> <tr> <td>NAME: DAVIS, ROBERT F 3840 WHITEWATER RD ELFRIDA AZ 85610</td> <td></td> </tr> </table>	AMOUNT: \$5.00	POSTMARKED: N/A	TYPE: CHECK	RECEIVED: 11/19/2004	CHECK NO: 3618		NAME: DAVIS, ROBERT F 3840 WHITEWATER RD ELFRIDA AZ 85610	
AMOUNT: \$5.00	POSTMARKED: N/A								
TYPE: CHECK	RECEIVED: 11/19/2004								
CHECK NO: 3618									
NAME: DAVIS, ROBERT F 3840 WHITEWATER RD ELFRIDA AZ 85610									

REMARKS

This receipt was generated by the automated BLM Collections and Billing System and is a paper representation of a portion of the official electronic record contained therein.

UNITED STATES
DEPARTMENT OF THE INTERIOR
BUREAU OF LAND MANAGEMENT

78 FORM APPROVED
OMB NO. 1004-0114
Expires: March 31, 1997

MAINTENANCE FEE PAYMENT WAIVER CERTIFICATION

This small miner waiver is filed to hold the claims/sites listed below for the assessment year beginning at noon on the first September 1 following the official filing of this form with BLM.

The undersigned owner(s) of the mining claims/sites listed below hereby certify under penalty of 18 U.S.C. 1001 and 43 U.S.C. 1212 that:

I/We control, or will control, ten or fewer mining claims/sites located and maintained on Federal land in the United States of America on the August 31 that is one day before the beginning of the assessment year indicated in line one above.

I/We have/will performed/perform assessment work upon the claims listed below for the current assessment year as of the August 31 indicated in line three above. This work meets the requirements of the General Mining Law of 1872, as amended; the Act of August 10, 1993; and the regulations at 43 CFR 3833 and 3850. Such work will be described on our affidavit of labor.

AMC 351233

The mining claims and sites for which the above waiver from payment of the maintenance fees is made are:

CLAIM NAME	BLM RECORDATION SERIAL NUMBER
1. J + B #1	351233
2.	
3.	
4.	
5.	
6.	
7.	
8.	
9.	
10.	

All owner(s) of the above mining claims and sites are filing for this waiver.

I/We understand and acknowledge that pursuant to 43 U.S.C. 1212 and 18 U.S.C. 1001, the filing of a false, fictitious, or fraudulent document with the Bureau of Land Management may result in a fine of up to \$10,000, a prison term not to exceed five years, or both.

ROBERT F. DAVIS
(Owner's Name - Please Print)

3840 Whitewater Rd
(Street or P.O. Box)

John A. Rohrich
(Owner's Name - Please Print)

116 De Palma St.
(Street or P.O. Box)

(Owner's Name - Please Print)

(Street or P.O. Box)

(Owner's Name - Please Print)

(Street or P.O. Box)

Robert F. Davis
(Owner's Signature)

Elfrida AZ 85610
(City) (State) (Zip Code)

JAR
(Owner's Signature)

Sierra Vista AZ 85635
(City) (State) (Zip Code)

(Owner's Signature)

(City) (State) (Zip Code)

(Owner's Signature)

(City) (State) (Zip Code)

(Continued on reverse)

ENTERED IN COMPUTER

RS 8/4/04

LAND MANAGEMENT
BUREAU OF LAND MANAGEMENT
STATE FILE
ARIZONA
APR 18 1994

(Owner's Name - Please Print)

(Owner's Signature)

(Street or P.O. Box)

(City)

(State)

(Zip Code)

(Owner's Name - Please Print)

(Owner's Signature)

(Street or P.O. Box)

(City)

(State)

(Zip Code)

(Owner's Name - Please Print)

(Owner's Signature)

(Street or P.O. Box)

(City)

(State)

(Zip Code)

(Owner's Name - Please Print)

(Owner's Signature)

(Street or P.O. Box)

(City)

(State)

(Zip Code)

INSTRUCTIONS

1. This certification of waiver from payment of maintenance fees is made under the provisions of the Act of August 10, 1993 (107 Stat. 312 [1993]), and §1744 of Title 43 and §28-28k of Title 30 of the United States Code; and the regulations thereunder (43 CFR 3833 and 3850).
2. This waiver must be filed in advance of the assessment year for which a waiver is sought, but in no event be filed later than the August 31st preceding the assessment year for which the waiver is sought.
3. You must still record your affidavit of assessment work for claims listed and/or Notices of Intention to Hold for any sites listed with the BLM by each December 30th, and the local recording office under State law, as in the past.
4. This waiver must be filed in the BLM State Office where the mining claims are recorded.
5. If the claims and sites are located in more than one State, a separate waiver form must be filed in each State in which they are held. The total number of claims and sites listed on separate waiver forms cannot exceed ten.
6. All claim names and Bureau of Land Management (BLM) serial numbers must be listed for all mining claims and sites for which a waiver is sought.
7. All owners and their addresses must be listed.
8. This waiver form must be signed by all of the owners or their designated agent. If an agent is designated, a statement appointing the agent, must be submitted with this certification, if a designation of agent is not currently on file with the BLM State office where your claims and sites are recorded.
9. Mining claims and sites held by a husband and wife, either jointly or individually, or their children under the age of discretion, shall be counted towards the 10 claim limit. Mining claims and sites held in co-ownership, or by an association of locators, by a partnership, or by a corporation shall be counted towards the 10 claim limit for claimants that have an interest in these entities.
10. Failure to pay the maintenance fee or meet the requirements for waiver from payment of the maintenance fee by any August 31st deadline for the following assessment year shall cause the mining claims and sites to be declared null and void.

NOTICE

The Privacy Act of 1974 and the regulation in 43 CFR 2.48(d) provide that you be furnished the following information in connection with the information required by this certification of exemption from rental fees form.

AUTHORITY: 30 U.S.C. 28-28e; 43 U.S.C. 1201, 1740, and 1744; and the Act of August 10, 1993 (107 Stat. 312); 43 CFR 3833 and 3850.

PRINCIPLE PURPOSE: This information is to be used to verify that the owner(s) of a mining claim has complied with the Act of August 10, 1993 (107 Stat. 312), and is entitled to perform assessment work in lieu of paying the maintenance fee for the mining claims listed on this form.

ROUTINE USE: (1) Adjudication of the claimant(s) certification of waiver from paying the maintenance fee otherwise required by the Act of August 10, 1993 (107 Stat. 312). (2) Disclosure may be made to appropriate Federal agencies when location is made within the agency's geographic area of responsibility. (3) Information from the record and/or the record will be transferred to the appropriate Federal, State, or local agency, or a member of the public in response to a specific request for pertinent information. (4) Information may also be provided to the

Department of Justice or in a proceeding before a court or adjudicative body; or to Federal, State, local or foreign agencies when needed for enforcement of civil or criminal codes or applicable regulations concerning title rights upon the public land.

EFFECT OF NOT PROVIDING INFORMATION: Disclosure of this information is required by the Act of August 10, 1993 (107 Stat. 312) and 43 CFR 3833 for those owner(s) wishing to take the small miners waiver allowed under 43 CFR 3833 and 3850. Failure to supply the information required in this form to support the owner(s) certification of waiver from payment of the otherwise required maintenance fees will result in the waiver being disallowed and the mining claims declared null and void by the Bureau of Land Management (BLM).

The Paperwork Reduction Act of 1980 (44 U.S.C. 3501, et seq.) requires us to tell you that:

This information is being collected to allow the BLM to determine if you qualify for a waiver from the payment of \$100 per mining claim maintenance fee established by the Act of August 10, 1993 (107 Stat. 312) and the implementing regulations at 43 CFR 3833 and 3850. A response to this request is required in accordance with the statute (107 Stat. 312) to retain your benefit.

BURDEN HOURS STATEMENT

Public reporting burden for this form is estimated to average 5 minutes per response, including time to review instructions, gathering and maintaining data, and completing and reviewing the form. Direct comments regarding this burden estimate, or any other aspect of this form, to the Department of the Interior, Bureau of Land Management, Information Collection Clearance Officer (871), 1849 C Street, N.W., Washington, D.C. 20240; and the Office of Management and Budget, Paperwork Reduction Project (1004-0114), Washington, D.C. 20503.

FOR OFFICIAL USE ONLY



REQUEST OF
DAVIS, ROBERT F
CHRISTINE RHODES-RECORDER
FEE : 15.00 PAGES : 2

AMC 351233

Return Document to:

ROBERT F. DAVIS
3840 WHITEWATER Rd
ELFRIDA, AZ.
85610
Telephone # (520)-642-3672

For BLM Use Only

10 25.00 = 25.00
AK3323
Ced

AZ-3850-1 (July 1992)

CHECK ONE

AFFIDAVIT OF PERFORMANCE OF ANNUAL WORK

Also fill in ITEMS 1 through 9 and the reverse side of this document.

NOTICE OF INTENTION TO HOLD

I intend to hold the claim(s) /site(s) listed on the reverse side of this document for the calendar year 19___. Also fill in ITEMS 1 through 4 and ITEM 9.

NOTICES OF INTENTION TO HOLD ARE FOR MILL SITES AND TUNNEL SITES OR FOR MINING CLAIMS WHEN ASSESSMENT WORK HAS NOT BEEN DONE, REGARDLESS OF WHETHER THE ANNUAL ASSESSMENT HAS BEEN SUSPENDED, DEFERRED, OR NOT YET ACCRUED. THE FILING OF A NOTICE OF INTENTION TO HOLD SHALL NOT RELIEVE THE OWNER OF COMPLYING WITH FEDERAL AND STATE LAWS PERTAINING TO THE PERFORMANCE OF ANNUAL ASSESSMENT WORK. NOTICES OF INTENTION TO HOLD FOR MILL SITES OR TUNNEL SITES NEED NOT BE COUNTY RECORDED. FOR MINING CLAIMS THE FORM FILED WITH BLM MUST BE IDENTICAL TO THE ONE THAT WAS OR WILL BE FILED WITH THE COUNTY.

Evidence of Annual Assessment Work or a Notice of Intention to Hold must be filed each calendar year following the calendar year in which the Claim/site was located.

ALL CLAIMS LISTED ON A SINGLE AFFIDAVIT MUST BE CONTIGUOUS.

1. State of Arizona, County of Cochise
2. I, (Name) ROBERT F. DAVIS ss:
3. Reside at (Address) 3840 WHITEWATER Rd
City ELFRIDA, County Cochise, State AZ, Zip 85610

being duly sworn, deposes and says that he/she is a citizen of the United States, more than eighteen years of age, that all of the facts set forth in this affidavit/notice, subject to the provisions and penalties of 18 USC 1001 pertaining to the filing of false, fictitious, or fraudulent statements with the United States, are true and correct according to the best of my knowledge, information and belief.

4. Owner's Name and Address (If not shown in Items 1-3 above) CHECK HERE IF THIS IS A CHANGE OF ADDRESS

5. That I am personally acquainted with the mining claim(s). The work and improvements were made by and at the expense of the owner(s) of said claim(s). Said contiguous group of claims, listed on the reverse side of this document, are situated in the HERFORD Mining District, Cochise County, Arizona

6. That between the dates starting at 12 o'clock noon on September 1, 2002 and ending at 12 o'clock noon on September 1, 2003 at least \$ 100.00 dollars worth of work and improvements were done and performed upon said claim(s) or upon one or more of a contiguous group of claims for the benefit of all, or wholly or partly outside of a contiguous group of claims for the benefit of all, not including the location work.

7. That the following persons were employed to perform the work and improvements described herein: ROBERT F DAVIS - JOHN A. REHRICH

8. That the work and improvements performed were: SAMPLES TAKEN FROM HILLSIDES, BANKS AND STREAM BEDS. ALL SAMPLES WERE ANALYZED FOR GOLD.

9. Dated 10/21/03 Signature Robert F Davis

SUBSCRIBED AND SWORN TO before me, a Notary Public, this 21 day of OCTOBER 2003

by ROBERT F DAVIS
Notary Public Pamela Hudgins
MY COMMISSION EXPIRES 2-18-2005

NOTARY PUBLIC
STATE OF ARIZONA
County of Cochise
PAMELA HUDGINS
My Commission Expires February 18, 2005

RECEIVED
BUREAU OF
LAND MANAGEMENT

ENTERED IN COMPUTER
11/17/03 MCH

031037985

This form is for the purpose of complying with the laws of the United States Department of the Interior, Bureau of Land Management and the State of Arizona pertaining to assessment work and/or a notice of intention to hold. 30 USC 28, 3 CFR 3833.2, ARS 27-208. Subject to Paperwork Reduction Act and Privacy Act statements available at the BLM AZ State Office. The form is not copyrighted. may be reproduced without restriction.

If the claims/sites have consecutive BLM #'s and are in the same Township, Range and Section(s) they may be listed as follows:

SAMPLE 1-10 A MC 19640-49 Dkt/Pg # 1025/1-10 (or) 4N 20W 36
RECORDING # 9106173-82

CLAIM/SITE NAME	SERIAL NUMBER	Dkt/Pg or Recording # of ORIGINAL LOCATION NOTICEI	TWN SHP	RNG	SEC(S)
1. J + B #1	A MC 351233		24S	21E	006
2.	A MC				
3.	A MC				
4.	A MC				
5.	A MC				
6.	A MC				
7.	A MC				
8.	A MC				
9.	A MC				
10.	A MC				
11.	A MC				
12.	A MC				
13.	A MC				
14.	A MC				
15.	A MC				
16.	A MC				
17.	A MC				
18.	A MC				
19.	A MC				
20.	A MC				
21.	A MC				
22.	A MC				
23.	A MC				
24.	A MC				
25.	A MC				
26.	A MC				
27.	A MC				
28.	A MC				
29.	A MC				
30.	A MC				

FILE WITH: BUREAU OF LAND MANAGEMENT, 222 NORTH CENTRAL AVENUE,
PHOENIX, AZ 85004-2203 and the respective county recorder, ON OR BEFORE
DECEMBER 30th (NOT THE 31st), BLM REQUIRES A \$5.00 NONREFUNDABLE
SERVICE CHARGE FOR EACH MINING CLAIM, MILL SITE OR TUNNEL SITE,
ANNUAL FILLINGS THAT ARE NOT ACCOMPANIED BY PROPER SERVICE
CHARGES WILL BE RETURNED WITHOUT FURTHER ACTION BY BLM.

031037985

United States Department of the Interior
Bureau of Land Management
 BUSINESS & SUPPORT SVCS DIV
 222 N CENTRAL AVE
 PHOENIX, AZ 85004 -2203
 Phone: (602) 417-9200

Receipt

No:

784137

Transaction #: 814474**Date of Transaction:** 11/14/2003

CUSTOMER: ROBERT F DAVIS
 3840 WHITEWATER RD
 ELFRIDA, AZ 85610

LINE #	QTY	DESCRIPTION	REMARKS	UNIT PRICE	TOTAL
1	1.00	LOCATABLE MINERALS / MINING CLAIMS-NOT NEW-UNADJUD, ONE AUTH NO. ONLY / MINING CLAIM MONEY RECEIVED (455) CASES: AMC351233/\$5.00	POL 2003 (1)	- n/a -	5.00
TOTAL:					\$5.00

PAYMENT INFORMATION

1	AMOUNT: \$5.00	POSTMARKED: 11/13/2003
	TYPE: CHECK	RECEIVED: 11/14/2003
	CHECK NO: 3323	
	NAME: DAVIS, ROBERT F 3840 WHITEWATER RD ELFRIDA AZ 85610	

REMARKS

This receipt was generated by the automated BLM Collections and Billing System and is a paper representation of a portion of the official electronic record contained therein.

UNITED STATES
DEPARTMENT OF THE INTERIOR
BUREAU OF LAND MANAGEMENT

FORM APPROVED 114
OMB NO. 1004-0114
Expires: March 31, 1997

MAINTENANCE FEE PAYMENT WAIVER CERTIFICATION

AME 351233

This small miner waiver is filed to hold the claims/sites listed below for the assessment year beginning at noon on the first September 1 following the official filing of this form with BLM.

The undersigned owner(s) of the mining claims/sites listed below hereby certify under penalty of 18 U.S.C. 1001 and 43 U.S.C. 1212 that:

I/We control, or will control, ten or fewer mining claims/sites located and maintained on Federal land in the United States of America on the August 31 that is one day before the beginning of the assessment year indicated in line one above.

I/We have/will performed/perform assessment work upon the claims listed below for the current assessment year as of the August 31 indicated in line three above. This work meets the requirements of the General Mining Law of 1872, as amended; the Act of August 10, 1993; and the regulations at 43 CFR 3833 and 3850. Such work will be described on our affidavit of labor.

The mining claims and sites for which the above waiver from payment of the maintenance fees is made are:

CLAIM NAME	BLM RECORDATION SERIAL NUMBER
1.	
2. J+B	AME 351233
3.	
4.	
5.	
6.	
7.	
8.	
9.	
10.	

All owner(s) of the above mining claims and sites are filing for this waiver.

I/We understand and acknowledge that pursuant to 43 U.S.C. 1212 and 18 U.S.C. 1001, the filing of a false, fictitious, or fraudulent document with the Bureau of Land Management may result in a fine of up to \$10,000, a prison term not to exceed five years, or both.

ROBERT F. DAVIS
(Owner's Name - Please Print)

3840 WHITEWATER RD
(Street or P.O. Box)

John Rohrich
(Owner's Name - Please Print)

116 DePalma St
(Street or P.O. Box)

(Owner's Name - Please Print)

(Street or P.O. Box)

(Owner's Name - Please Print)

(Street or P.O. Box)

(Owner's Signature)

Elfrida AZ 85610
(City) (State) (Zip Code)

Jd
(Owner's Signature)

Sierra Vista AZ 85635
(City) (State) (Zip Code)

(Owner's Signature)

(City) (State) (Zip Code)

(Owner's Signature)

(City) (State) (Zip Code)

(Continued on reverse)

ENTERED IN COMPUTER
8/5/03 [Signature]

(Owner's Name - Please Print)

(Owner's Signature)

(Street or P.O. Box)

(City)

(State)

(Zip Code)

(Owner's Name - Please Print)

(Owner's Signature)

(Street or P.O. Box)

(City)

(State)

(Zip Code)

(Owner's Name - Please Print)

(Owner's Signature)

(Street or P.O. Box)

(City)

(State)

(Zip Code)

(Owner's Name - Please Print)

(Owner's Signature)

(Street or P.O. Box)

(City)

(State)

(Zip Code)

INSTRUCTIONS

1. This certification of waiver from payment of maintenance fees is made under the provisions of the Act of August 10, 1993 (107 Stat. 312 [1993]), and §1744 of Title 43 and §28-28k of Title 30 of the United States Code; and the regulations thereunder (43 CFR 3833 and 3850).
2. This waiver must be filed in advance of the assessment year for which a waiver is sought, but in no event be filed later than the August 31st preceding the assessment year for which the waiver is sought.
3. You must still record your affidavit of assessment work for claims listed and/or Notices of Intention to Hold for any sites listed with the BLM by each December 30th, and the local recording office under State law, as in the past.
4. This waiver must be filed in the BLM State Office where the mining claims are recorded.
5. If the claims and sites are located in more than one State, a separate waiver form must be filed in each State in which they are held. The total number of claims and sites listed on separate waiver forms cannot exceed ten.
6. All claim names and Bureau of Land Management (BLM) serial numbers must be listed for all mining claims and sites for which a waiver is sought.

7. All owners and their addresses must be listed.
8. This waiver form must be signed by all of the owners or their designated agent. If an agent is designated, a statement appointing the agent, must be submitted with this certification, if a designation of agent is not currently on file with the BLM State office where your claims and sites are recorded.
9. Mining claims and sites held by a husband and wife, either jointly or individually, or their children under the age of discretion, shall be counted towards the 10 claim limit. Mining claims and sites held in co-ownership, or by an association of locators, by a partnership, or by a corporation shall be counted towards the 10 claim limit for claimants that have an interest in these entities.
10. Failure to pay the maintenance fee or meet the requirements for waiver from payment of the maintenance fee by any August 31st deadline for the following assessment year shall cause the mining claims and sites to be declared null and void.

NOTICE

The Privacy Act of 1974 and the regulation in 43 CFR 2.48(d) provide that you be furnished the following information in connection with the information required by this certification of exemption from rental fees form.

AUTHORITY: 30 U.S.C. 28-28e; 43 U.S.C. 1201, 1740, and 1744; and the Act of August 10, 1993 (107 Stat. 312); 43 CFR 3833 and 3850.

PRINCIPLE PURPOSE: This information is to be used to verify that the owner(s) of a mining claim has complied with the Act of August 10, 1993 (107 Stat. 312), and is entitled to perform assessment work in lieu of paying the maintenance fee for the mining claims listed on this form.

ROUTINE USE: (1) Adjudication of the claimant(s) certification of waiver from paying the maintenance fee otherwise required by the Act of August 10, 1993 (107 Stat. 312). (2) Disclosure may be made to appropriate Federal agencies when location is made within the agency's geographic area of responsibility. (3) Information from the record and/or the record will be transferred to the appropriate Federal, State, or local agency, or a member of the public in response to a specific request for pertinent information. (4) Information may also be provided to the

Department of Justice or in a proceeding before a court or adjudicative body; or to Federal, State, local or foreign agencies when needed for enforcement of civil or criminal codes or applicable regulations concerning title rights upon the public land.

EFFECT OF NOT PROVIDING INFORMATION: Disclosure of this information is required by the Act of August 10, 1993 (107 Stat. 312) and 43 CFR 3833 for those owner(s) wishing to take the small miners waiver allowed under 43 CFR 3833 and 3850. Failure to supply the information required in this form to support the owner(s) certification of waiver from payment of the otherwise required maintenance fees will result in the waiver being disallowed and the mining claims declared null and void by the Bureau of Land Management (BLM).

The Paperwork Reduction Act of 1980 (44 U.S.C. 3501, et seq.) requires us to tell you that:

This information is being collected to allow the BLM to determine if you qualify for a waiver from the payment of \$100 per mining claim maintenance fee established by the Act of August 10, 1993 (107 Stat. 312) and the implementing regulations at 43 CFR 3833 and 3850. A response to this request is required in accordance with the statute (107 Stat. 312) to retain your benefit.

BURDEN HOURS STATEMENT

Public reporting burden for this form is estimated to average 5 minutes per response, including time to review instructions, gathering and maintaining data, and completing and reviewing the form. Direct comments regarding this burden estimate, or any other aspect of this form, to the Department of the Interior, Bureau of Land Management, Information Collection Clearance Officer (871), 1849 C Street, N.W., Washington, D.C. 20240; and the Office of Management and Budget, Paperwork Reduction Project (1004-0114), Washington, D.C. 20503.

FOR OFFICIAL USE ONLY

2003 AUG - 5 - 10:14

RECEIVED
BUREAU OF
LAND MANAGEMENT

76

MAINTENANCE FEE PAYMENT WAIVER CERTIFICATION

This small miner waiver is filed to hold the claims/sites listed below for the assessment year beginning at noon on the first September 1 following the official filing of this form with BLM.

The undersigned owner(s) of the mining claims/sites listed below hereby certify under penalty of 18 U.S.C. 1001 and 43 U.S.C. 1212 that:

I/We control, or will control, ten or fewer mining claims/sites located and maintained on Federal land in the United States of America on the August 31 that is one day before the beginning of the assessment year indicated in line one above.

I/We have/will performed/perform assessment work upon the claims listed below for the current assessment year as of the August 31 indicated in line three above. This work meets the requirements of the General Mining Law of 1872, as amended; the Act of August 10, 1993; and the regulations at 43 CFR 3833 and 3850. Such work will be described on our affidavit of labor.

AMC 351233

The mining claims and sites for which the above waiver from payment of the maintenance fees is made are:

	CLAIM NAME	BLM RECORDATION SERIAL NUMBER
1.	J + B	AMC 351233
2.		
3.		
4.		
5.		
6.		
7.		
8.		
9.		
10.		

RECEIVED
 BUREAU OF
 LAND MANAGEMENT
 2002 JUL -2 A 9:53
 ARIZONA
 STATE OFFICE
 PHOENIX, ARIZONA

All owner(s) of the above mining claims and sites are filing for this waiver.

I/We understand and acknowledge that pursuant to 43 U.S.C. 1212 and 18 U.S.C. 1001, the filing of a false, fictitious, or fraudulent document with the Bureau of Land Management may result in a fine of up to \$10,000, a prison term not to exceed five years, or both.

ROBERT F. DAVIS
(Owner's Name - Please Print)

3840 WHITEWATER Rd.
(Street or P.O. Box)

John Rohrich
(Owner's Name - Please Print)

116 De Palma St.
(Street or P.O. Box)

(Owner's Name - Please Print)

(Street or P.O. Box)

(Owner's Name - Please Print)

(Street or P.O. Box)

Robert F Davis
(Owner's Signature)

FLERIDA AZ 85410
(City) (State) (Zip Code)

JR
(Owner's Signature)

Sierra Vista AZ 85635
(City) (State) (Zip Code)

(Owner's Signature)

(City) (State) (Zip Code)

(Owner's Signature)

(City) (State) (Zip Code)

ENTERED IN COMPUTER
7/10/02 JH

(Owner's Name - Please Print)

(Owner's Signature)

(Street or P.O. Box)

(City)

(State)

(Zip Code)

(Owner's Name - Please Print)

(Owner's Signature)

(Street or P.O. Box)

(City)

(State)

(Zip Code)

(Owner's Name - Please Print)

(Owner's Signature)

(Street or P.O. Box)

(City)

(State)

(Zip Code)

(Owner's Name - Please Print)

(Owner's Signature)

(Street or P.O. Box)

(City)

(State)

(Zip Code)

INSTRUCTIONS

1. This certification of waiver from payment of maintenance fees is made under the provisions of the Act of August 10, 1993 (107 Stat. 312 (1993)), and §1744 of Title 43 and §28-28k of Title 30 of the United States Code; and the regulations thereunder (43 CFR 3833 and 3850).
2. This waiver must be filed in advance of the assessment year for which a waiver is sought, but in no event be filed later than the August 31st preceding the assessment year for which the waiver is sought.
3. You must still record your affidavit of assessment work for claims listed and/or Notices of Intention to Hold for any sites listed with the BLM by each December 30th, and the local recording office under State law, as in the past.
4. This waiver must be filed in the BLM State Office where the mining claims are recorded.
5. If the claims and sites are located in more than one State, a separate waiver form must be filed in each State in which they are held. The total number of claims and sites listed on separate waiver forms cannot exceed ten.
6. All claim names and Bureau of Land Management (BLM) serial numbers must be listed for all mining claims and sites for which a waiver is sought.

7. All owners and their addresses must be listed.
8. This waiver form must be signed by all of the owners or their designated agent. If an agent is designated, a statement appointing the agent, must be submitted with this certification, if a designation of agent is not currently on file with the BLM State office where your claims and sites are recorded.
9. Mining claims and sites held by a husband and wife, either jointly or individually, or their children under the age of discretion, shall be counted towards the 10 claim limit. Mining claims and sites held in co-ownership, or by an association of locators, by a partnership, or by a corporation shall be counted towards the 10 claim limit for claimants that have an interest in these entities.
10. Failure to pay the maintenance fee or meet the requirements for waiver from payment of the maintenance fee by any August 31st deadline for the following assessment year shall cause the mining claims and sites to be declared null and void.

NOTICE

The Privacy Act of 1974 and the regulation in 43 CFR 2.48(d) provide that you be furnished the following information in connection with the information required by this certification of exemption from rental fees form.

AUTHORITY: 30 U.S.C. 28-28c; 43 U.S.C. 1201, 1740, and 1744; and the Act of August 10, 1993 (107 Stat. 312); 43 CFR 3833 and 3850.

PRINCIPLE PURPOSE: This information is to be used to verify that the owner(s) of a mining claim has complied with the Act of August 10, 1993 (107 Stat. 312), and is entitled to perform assessment work in lieu of paying the maintenance fee for the mining claims listed on this form.

ROUTINE USE: (1) Adjudication of the claimant(s) certification of waiver from paying the maintenance fee otherwise required by the Act of August 10, 1993 (107 Stat. 312). (2) Disclosure may be made to appropriate Federal agencies when location is made within the agency's geographic area of responsibility. (3) Information from the record and/or the record will be transferred to the appropriate Federal, State, or local agency, or a member of the public in response to a specific request for pertinent information. (4) Information may also be provided to the

Department of Justice or in a proceeding before a court or adjudicative body; or to Federal, State, local or foreign agencies when needed for enforcement of civil or criminal codes or applicable regulations concerning title rights upon the public land.

EFFECT OF NOT PROVIDING INFORMATION: Disclosure of this information is required by the Act of August 10, 1993 (107 Stat. 312) and 43 CFR 3833 for those owner(s) wishing to take the small miners waiver allowed under 43 CFR 3833 and 3850. Failure to supply the information required in this form to support the owner(s) certification of waiver from payment of the otherwise required maintenance fees will result in the waiver being disallowed and the mining claims declared null and void by the Bureau of Land Management (BLM).

The Paperwork Reduction Act of 1980 (44 U.S.C. 3501, et seq.) requires us to tell you that:

This information is being collected to allow the BLM to determine if you qualify for a waiver from the payment of \$100 per mining claim maintenance fee established by the Act of August 10, 1993 (107 Stat. 312) and the implementing regulations at 43 CFR 3833 and 3850. A response to this request is required in accordance with the statute (107 Stat. 312) to retain your benefit.

BURDEN HOURS STATEMENT

Public reporting burden for this form is estimated to average 5 minutes per response, including time to review instructions, gathering and maintaining data, and completing and reviewing the form. Direct comments regarding this burden estimate, or any other aspect of this form, to the Department of the Interior, Bureau of Land Management, Information Collection Clearance Officer (871), 1849 C Street, N.W., Washington, D.C. 20240; and the Office of Management and Budget, Paperwork Reduction Project (1004-0114), Washington, D.C. 20503.

FOR OFFICIAL USE ONLY

Receipt No.

397709

LEAD FILE #'S

Trans No.

417202

AMC 351233

AMC Number	Code	Amount
351233	480	\$5. ⁰⁰
TOTAL:		\$5. ⁰⁰

AMC Number	Code	Amount
TOTAL:		\$

Date of Doc 10/22/01 pw

Date Entered: 10/30/01 pw

Date of Rec't 10/22/01 f

Date Verified: _____

Amount Rec'd 5.⁰⁰

Sent to Accts: _____

Amount Earned 5.⁰⁰

Date Earned: _____

- 480 POL
- 481 NOI
- 482 MAINT
- 396 TRANS
- 635 AMEND

NOTES:



FEE # 011029161
 OFFICIAL RECORDS
 COCHISE COUNTY
 DATE 10/09/01 HOUR 4

REQUEST OF
 DAVIS, ROBERT F
 CHRISTINE RHODES-RECORDER
 FEE : 15.00 PAGES : 2

Return Document to:
ROBERT F. DAVIS
3840 WHITEWATER R.L
FLERIDA AZ
85610
 Telephone # (520) 642-3672

For BLM Use Only

AZ-3850-1 (July 1992)

CHECK ONE

AFFIDAVIT OF PERFORMANCE OF ANNUAL WORK

Also fill in ITEMS 1 through 9 and the reverse side of this document.

NOTICE OF INTENTION TO HOLD

I intend to hold the claim(s) /site(s) listed on the reverse side of this document for the calendar year 19___. Also fill in ITEMS 1 through 4 and ITEM 9.

NOTICES OF INTENTION TO HOLD ARE FOR MILL SITES AND TUNNEL SITES OR FOR MINING CLAIMS WHEN ASSESSMENT WORK HAS NOT BEEN DONE, REGARDLESS OF WHETHER THE ANNUAL ASSESSMENT HAS BEEN SUSPENDED, DEFERRED, OR NOT YET ACCRUED. THE FILING OF A NOTICE OF INTENTION TO HOLD SHALL NOT RELIEVE THE OWNER OF COMPLYING WITH FEDERAL AND STATE LAWS PERTAINING TO THE PERFORMANCE OF ANNUAL ASSESSMENT WORK. NOTICES OF INTENTION TO HOLD FOR MILL SITES OR TUNNEL SITES NEED NOT BE COUNTY RECORDED. FOR MINING CLAIMS THE FORM FILED WITH BLM MUST BE IDENTICAL TO THE ONE THAT WAS OR WILL BE FILED WITH THE COUNTY.

Evidence of Annual Assessment Work or a Notice of Intention to Hold must be filed each calendar year following the calendar year in which the Claim/site was located.

ALL CLAIMS LISTED ON A SINGLE AFFIDAVIT MUST BE CONTIGUOUS.

1. State of Arizona, County of Cochise ss:
 2. I, (Name) Robert F. Davis
 3. Reside at (Address) 3840 WHITEWATER R.L
FLERIDA, County Cochise, State AZ, Zip 85610

being duly sworn, deposes and says that he/she is a citizen of the United States, more than eighteen years of age, that all of the facts set forth in this affidavit/notice, subject to the provisions and penalties of 18 USC 1001 pertaining to the filing of false, fictitious, or fraudulent statements with the United States, are true and correct according to the best of my knowledge, information and belief.

4. Owner's Name and Address (If not shown in Items 1-3 above) CHECK HERE IF THIS IS A CHANGE OF ADDRESS

5. That I am personally acquainted with the mining claim(s). The work and improvements were made by and at the expense of the owner(s) of said claim(s). Said contiguous group of claims, listed on the reverse side of this document, are situated in the HERFORD Mining District, Cochise County, Arizona

6. That between the dates starting at 12 o'clock noon on September 1, 2000 and ending at 12 o'clock noon on September 1, 2001 at least \$ \$100.00 dollars worth of work and improvements were done and performed upon said claim(s) or upon one or more of a contiguous group of claims for the benefit of all, or wholly or partly outside of a contiguous group of claims for the benefit of all, not including the location work.

7. That the following persons were employed to perform the work and improvements described herein: ROBERT F. DAVIS - JOHN A. ROHRICH

8. That the work and improvements performed were: SAMPLES TAKEN FROM HILLSIDES & BANKS, SAMPLES ALSO TAKEN FROM STREAM BEDS, METAL DETECTOR USED ON HILLSIDES, BANKS, AND STREAM BEDS, ALL SAMPLES WERE ANALYZED FOR GOLD.

9. Dated Oct. 9, 2001, Signature Robert F. Davis

SUBSCRIBED AND SWORN TO before me, a Notary Public, this 9TH day of OCTOBER 19 2001

by Reeda D. Brazeal Robert F. DAVIS
 Notary Public Reeda D. Brazeal
 My Commission Expires MAY 20, 2002

Notary Public for the State of Arizona acting with the laws of the United States Department of the Interior, Bureau of Land Management and the State of Arizona pertaining to assessment work and/or a notice of intention to hold. 30 USC 28, 43 CFR 3833.2, ARS 27-208. Subject to Paperwork Reduction Act and Privacy Act statements available at the BLM AZ State Office. The form is not copyrighted. It may be reproduced without restriction.

For BLM Use Only

2001 OCT 22 4 26

ENTERED IN REGISTER 011029161
 10/30/01

If the claims/sites have consecutive BLM #'s and are in the same Township, Range and Section(s) they may be listed as follows:

SAMPLE 1-10 A MC 19640-49 Dkt/Pg # 1025/1-10 (or) 4N 20W 36
 RECORDING # 9106173-82

CLAIM/SITE NAME	SERIAL NUMBER	Dkt/Pg or Recording # of ORIGINAL LOCATION NOTICE!	TWN SHP	RNG	SEC(S)
1. <i>J & B #1</i>	A MC 351233		24S	21E	006
2.	A MC				
3.	A MC				
4.	A MC				
5.	A MC				
6.	A MC				
7.	A MC				
8.	A MC				
9.	A MC				
10.	A MC				
11.	A MC				
12.	A MC				
13.	A MC				
14.	A MC				
15.	A MC				
16.	A MC				
17.	A MC				
18.	A MC				
19.	A MC				
20.	A MC				
21.	A MC				
22.	A MC				
23.	A MC				
24.	A MC				
25.	A MC				
26.	A MC				
27.	A MC				
28.	A MC				
29.	A MC				
30.	A MC				

FILE WITH: BUREAU OF LAND MANAGEMENT, 222 NORTH CENTRAL AVENUE, PHOENIX, AZ 85004-2203 and the respective county recorder, ON OR BEFORE DECEMBER 30th (NOT THE 31st), BLM REQUIRES A \$5.00 NONREFUNDABLE SERVICE CHARGE FOR EACH MINING CLAIM, MILL SITE OR TUNNEL SITE, ANNUAL FILLINGS THAT ARE NOT ACCOMPANIED BY PROPER SERVICE CHARGES WILL BE RETURNED WITHOUT FURTHER ACTION BY BLM.

011029161

**United States Department of the Interior
Bureau of Land Management**
BUSINESS & SUPPORT SVCS DIV
222 N CENTRAL AVE
PHOENIX, AZ 85004 -2203
Phone: (602) 417-9200

Receipt	
No:	397704

Transaction #: 417202					
Date of Transaction: 10/22/2001					
CUSTOMER:		ROBERT F DAVIS 3840 WHITEWATER RD ELFRIDA, AZ 85610			
LINE #	QTY	COMMODITY / SUBJECT / ACTION / PRODUCT	REMARKS	UNIT PRICE	TOTAL
1	1.00	LOCATABLE MINERALS / MINING CLAIMS-NOT NEW-UNADJUD, ONE AUTH NO. ONLY / MINING CLAIM MONEY RECEIVED (455)		- n/a -	\$5.00
TOTAL:					\$5.00

PAYMENT INFORMATION			
1	AMOUNT:	\$5.00	POSTMARKED: 10/20/2001
	TYPE:	CHECK	RECEIVED: 10/22/2001
	CHECK NO:	2676	
	NAME:	DAVIS, ROBERT F 3840 WHITEWATER RD ELFRIDA AZ 85610	

REMARKS

CASE SERIAL NUMBER INFORMATION		
TRNS #	LINE #	CASES
417202	1	AMC351233/\$5.00

This receipt was generated by the automated BLM Collections and Billings System and is a paper representation of a portion of the official electronic record contained therein.

Receipt No. 224427

LEAD FILE #'S 351233

Trans No. 238654

AMC Number	Code	Amount
351233	480	5.00
TOTAL:		\$ 5.00

AMC Number	Code	Amount
TOTAL:		\$

Date of Doc 11/27/2000

Date Rec'd 11/27/2000

Amount Rec'd \$5.00

Amount Earned \$5.00

- 480 POL
- 481 NOI
- 482 MAINT
- 396 TRANS
- 635 AMEND

Date Entered: 11/30/00 *[Signature]*

Date Verified: *for 12.7-00*

Sent to Accts: *12-7-00*

Date Earned: _____

NOTES:

RECEIVED
BUREAU OF
LAND MANAGEMENT



FEE # 001131359
OFFICIAL RECORDS
COCHISE COUNTY
DATE HOUR
00/11/14 3

Nov 27 10 40 AM '00

REQUEST OF
DAVIS, ROBERT F
CHRISTINE RHODES-RECORDER
FEE : 15.00 PAGES : 2

ARIZONA
STATE OFFICE
PHOENIX, ARIZONA

Return Document to:

For BLM Use Only

AZ-3850-1 (July 1992)

ROBERT F. DAVIS
3840 WHITWATER RD
FLERIDA, AZ
85610
Telephone # 520-642-3672

1 claim = \$500

CHECK
ONE

AFFIDAVIT OF PERFORMANCE OF ANNUAL WORK
Also fill in ITEMS 1 through 9 and the reverse side of this document.

NOTICE OF INTENTION TO HOLD

I intend to hold the claim(s) /site(s) listed on the reverse side of this document for the calendar year 19___. Also fill in ITEMS 1 through 4 and ITEM 9.

NOTICES OF INTENTION TO HOLD ARE FOR MILL SITES AND TUNNEL SITES OR FOR MINING CLAIMS WHEN ASSESSMENT WORK HAS NOT BEEN DONE, REGARDLESS OF WHETHER THE ANNUAL ASSESSMENT HAS BEEN SUSPENDED, DEFERRED, OR NOT YET ACCRUED. THE FILING OF A NOTICE OF INTENTION TO HOLD SHALL NOT RELIEVE THE OWNER OF COMPLYING WITH FEDERAL AND STATE LAWS PERTAINING TO THE PERFORMANCE OF ANNUAL ASSESSMENT WORK. NOTICES OF INTENTION TO HOLD FOR MILL SITES OR TUNNEL SITES NEED NOT BE COUNTY RECORDED. FOR MINING CLAIMS THE FORM FILED WITH BLM MUST BE IDENTICAL TO THE ONE THAT WAS OR WILL BE FILED WITH THE COUNTY.

Evidence of Annual Assessment Work or a Notice of Intention to Hold must be filed each calendar year following the calendar year in which the Claim/site was located.

ALL CLAIMS LISTED ON A SINGLE AFFIDAVIT MUST BE CONTIGUOUS.

1. State of Arizona, County of Cochise SS:
2. I, (Name) ROBERT F. DAVIS
3. Reside at (Address) 3840 WHITWATER RD
City FLERIDA, County COCHISE, State AZ, Zip 85610

being duly sworn, deposes and says that he/she is a citizen of the United States, more than eighteen years of age, that all of the facts set forth in this affidavit/notice, subject to the provisions and penalties of 18 USC 1001 pertaining to the filing of false, fictitious, or fraudulent statements with the United States, are true and correct according to the best of my knowledge, information and belief.

4. Owner's Name and Address (if not shown in items 1-3 above) CHECK HERE IF THIS IS A CHANGE OF ADDRESS

5. That I am personally acquainted with the mining claim(s). The work and improvements were made by and at the expense of the owner(s) of said claim(s). Said contiguous group of claims, listed on the reverse side of this document, are situated in the HERFORD Mining District, Cochise County, Arizona

6. That between the dates, starting at 12 o'clock noon on September 1, 1999 and ending at 12 o'clock noon on September 1, ~~2000~~ at least \$ \$100.00 dollars worth of work and improvements were done and performed upon said claim(s) or upon one or more of a contiguous group of claims for the benefit of all, or wholly or partly outside of a contiguous group of claims for the benefit of all, not including the location work.

7. That the following persons were employed to perform the work and improvements described herein: ROBERT F. DAVIS - JOHN H. ROHRICH

8. That the work and improvements performed were: SAMPLES WERE TAKEN FROM STREAM BANKS & STREAM BEDS. SAMPLES ALSO WERE TAKEN FROM HILLSIDES, AND ALL SAMPLES WERE ANALYZED FOR GOLD USING METAL DETECTORS ON ABOVE STREAMS & HILLSIDES

9. Dated Oct 24 2000, Signature Robert F. Davis

SUBSCRIBED AND SWORN TO before me, a Notary Public, this 24th day of October, 192000

by ROBERT DAVIS
Notary Public DORA F. DECASTRO
MY COMMISSION EXPIRES 01/17/2002

For BLM Use Only

ENTERED INTO COMPUTER

11/30/00
Sc 10/17/00

This form is for the purpose of complying with the laws of the United States Department of the Interior, Bureau of Land Management and the State of Arizona pertaining to assessment work and/or a notice of intention to hold, 30 USC 28, 43 CFR 3833.2, ARS 27-208. Subject to Paperwork Reduction Act and Privacy Act statements available at the BLM AZ State Office. The form is not copyrighted. It may be reproduced without restriction.

001131359

If the claims/sites have consecutive BLM #'s and are in the same Township, Range and Section(s) they may be listed as follows:

SAMPLE 1-10 A MC 19640-49 Dkt/Pg # 1025/1-10 (or) 4N 20W 36
 RECORDING # 9106173-82

CLAIM/SITE NAME	SERIAL NUMBER	Dkt/Pg or Recording # of ORIGINAL LOCATION NOTICEI	TWN SHP	RNG	SEC(S)
1. J+B #1	A MC 351233		24S	21E	006
2.	A MC				
3.	A MC				
4.	A MC				
5.	A MC				
6.	A MC				
7.	A MC				
8.	A MC				
9.	A MC				
10.	A MC				
11.	A MC				
12.	A MC				
13.	A MC				
14.	A MC				
15.	A MC				
16.	A MC				
17.	A MC				
18.	A MC				
19.	A MC				
20.	A MC				
21.	A MC				
22.	A MC				
23.	A MC				
24.	A MC				
25.	A MC				
26.	A MC				
27.	A MC				
28.	A MC				
29.	A MC				
30.	A MC				

FILE WITH: BUREAU OF LAND MANAGEMENT, 222 NORTH CENTRAL AVENUE, PHOENIX, AZ 85004-2203 and the respective county recorder, ON OR BEFORE DECEMBER 30th (NOT THE 31st), BLM REQUIRES A \$5.00 NONREFUNDABLE SERVICE CHARGE FOR EACH MINING CLAIM, MILL SITE OR TUNNEL SITE, ANNUAL FILLINGS THAT ARE NOT ACCOMPANIED BY PROPER SERVICE CHARGES WILL BE RETURNED WITHOUT FURTHER ACTION BY BLM.

**United States Department of the Interior
Bureau of Land Management**
BUSINESS & SUPPORT SVCS DIV
222 N CENTRAL AVE
PHOENIX, AZ 85004 -2203
Phone: (602) 417-9200

Receipt	
No:	224427

Transaction #: 238654
Date of Transaction: 11/27/2000
CUSTOMER: ROBERT F DAVIS 3840 WHITEWATER RD ELFRIDA, AZ 85610

LINE #	QTY	COMMODITY / SUBJECT / ACTION / PRODUCT	REMARKS	UNIT PRICE	TOTAL
1	1	LOCATABLE MINERALS / MINING CLAIMS-ACCOUNTS/UNADJUDICATED / MINING CLAIM MONEY RECEIVED (455)	POL 2000 (1 claim)	- n/a -	\$5.00
TOTAL:					\$5.00

PAYMENT INFORMATION			
1	AMOUNT:	\$5.00	POSTMARKED: 11/22/2000
	TYPE:	CHECK	RECEIVED: 11/27/2000
	CHECK NO:	2350	
	NAME:	DAVIS, ROBERT F 3840 WHITEWATER RD ELFRIDA AZ 85610	

REMARKS

CASE SERIAL NUMBER INFORMATION		
TRNS #	LINE #	CASES
238654	1	AMC351233

This receipt was generated by the automated BLM Collections and Billings System and is a paper representation of a portion of the official electronic record contained therein.

Robert F. Davis
3840 W.W.
ELFRIDA, AZ
85610



BLM
222 North CENTRAL AVE.
Phoenix, AZ
85004-2203

AH's
of
PERF's

85203+2028



UNITED STATES
DEPARTMENT OF THE INTERIOR
BUREAU OF LAND MANAGEMENT

351233

FORM APPROVED
OMB NO. 1004-0114
Expires: March 31, 1997 **102**

MAINTENANCE FEE PAYMENT WAIVER CERTIFICATION

This small miner waiver is filed to hold the claims/sites listed below for the assessment year beginning at noon on the first September 1 following the official filing of this form with BLM.

The undersigned owner(s) of the mining claims/sites listed below hereby certify under penalty of 18 U.S.C. 1001 and 43 U.S.C. 1212 that:

I/We control, or will control, ten or fewer mining claims/sites located and maintained on Federal land in the United States of America on the August 31 that is one day before the beginning of the assessment year indicated in line one above.

I/We have/will performed/perform assessment work upon the claims listed below for the current assessment year as of the August 31 indicated in line three above. This work meets the requirements of the General Mining Law of 1872, as amended; the Act of August 10, 1993; and the regulations at 43 CFR 3833 and 3850. Such work will be described on our affidavit of labor.

The mining claims and sites for which the above waiver from payment of the maintenance fees is made are:

CLAIM NAME	BLM RECORDATION SERIAL NUMBER
1. J + B #1	351233
2.	
3.	
4.	
5.	
6.	
7.	
8.	
9.	
10.	

RECEIVED
 BUREAU OF
 LAND MANAGEMENT
 JUL 18 9 21 AM '00
 ARIZONA
 STATE OFFICE
 PHOENIX, ARIZONA

All owner(s) of the above mining claims and sites are filing for this waiver.

I/We understand and acknowledge that pursuant to 43 U.S.C. 1212 and 18 U.S.C. 1001, the filing of a false, fictitious, or fraudulent document with the Bureau of Land Management may result in a fine of up to \$10,000, a prison term not to exceed five years, or both.

<p><u>ROBERT F. DAVIS</u> (Owner's Name - Please Print)</p> <p><u>3840 Whitewater Rd</u> (Street or P.O. Box)</p>	<p><u><i>Robert F Davis</i></u> (Owner's Signature)</p> <p><u>Elfrida</u> <u>AZ</u> <u>85610</u> (City) (State) (Zip Code)</p>
<p><u>John A. Rohrich</u> (Owner's Name - Please Print)</p> <p>_____ (Street or P.O. Box)</p>	<p>_____ (Owner's Signature)</p> <p>_____ (City) (State) (Zip Code)</p>
<p><u>John A. Rohrich</u> (Owner's Name - Please Print)</p> <p><u>116 De Palma</u> (Street or P.O. Box)</p>	<p><u><i>JR</i></u> (Owner's Signature)</p> <p><u>Sierra Vista</u> <u>AZ</u> <u>85635</u> (City) (State) (Zip Code)</p>
<p>_____ (Owner's Name - Please Print)</p> <p>_____ (Street or P.O. Box)</p>	<p>_____ (Owner's Signature)</p> <p>_____ (City) (State) (Zip Code)</p>

8/17/00
ENTERED IN COMPUTER

8-8-00

(Owner's Name - Please Print)

(Street or P.O. Box)

(Owner's Name - Please Print)

(Street or P.O. Box)

(Owner's Name - Please Print)

(Street or P.O. Box)

(Owner's Name - Please Print)

(Street or P.O. Box)

(Owner's Signature)

(City) (State) (Zip Code)

(Owner's Signature)

(City) (State) (Zip Code)

(Owner's Signature)

(City) (State) (Zip Code)

(Owner's Signature)

(City) (State) (Zip Code)

INSTRUCTIONS

1. This certification of waiver from payment of maintenance fees is made under the provisions of the Act of August 10, 1993 (107 Stat. 312 [1993]), and §1744 of Title 43 and §28-28k of Title 30 of the United States Code; and the regulations thereunder (43 CFR 3833 and 3850).
2. This waiver must be filed in advance of the assessment year for which a waiver is sought, but in no event be filed later than the August 31st preceding the assessment year for which the waiver is sought.
3. You must still record your affidavit of assessment work for claims listed and/or Notices of Intention to Hold for any sites listed with the BLM by each December 30th, and the local recording office under State law, as in the past.
4. This waiver must be filed in the BLM State Office where the mining claims are recorded.
5. If the claims and sites are located in more than one State, a separate waiver form must be filed in each State in which they are held. The total number of claims and sites listed on separate waiver forms cannot exceed ten.
6. All claim names and Bureau of Land Management (BLM) serial numbers must be listed for all mining claims and sites for which a waiver is sought.
7. All owners and their addresses must be listed.
8. This waiver form must be signed by all of the owners or their designated agent. If an agent is designated, a statement appointing the agent, must be submitted with this certification, if a designation of agent is not currently on file with the BLM State office where your claims and sites are recorded.
9. Mining claims and sites held by a husband and wife, either jointly or individually, or their children under the age of discretion, shall be counted towards the 10 claim limit. Mining claims and sites held in co-ownership, or by an association of locators, by a partnership, or by a corporation shall be counted towards the 10 claim limit for claimants that have an interest in these entities.
10. Failure to pay the maintenance fee or meet the requirements for waiver from payment of the maintenance fee by any August 31st deadline for the following assessment year shall cause the mining claims and sites to be declared null and void.

NOTICE

The Privacy Act of 1974 and the regulation in 43 CFR 2.48(d) provide that you be furnished the following information in connection with the information required by this certification of exemption from rental fees form.

AUTHORITY: 30 U.S.C. 28-28e; 43 U.S.C. 1201, 1740, and 1744; and the Act of August 10, 1993 (107 Stat. 312); 43 CFR 3833 and 3850.

PRINCIPLE PURPOSE: This information is to be used to verify that the owner(s) of a mining claim has complied with the Act of August 10, 1993 (107 Stat. 312), and is entitled to perform assessment work in lieu of paying the maintenance fee for the mining claims listed on this form.

ROUTINE USE: (1) Adjudication of the claimant(s) certification of waiver from paying the maintenance fee otherwise required by the Act of August 10, 1993 (107 Stat. 312). (2) Disclosure may be made to appropriate Federal agencies when location is made within the agency's geographic area of responsibility. (3) Information from the record and/or the record will be transferred to the appropriate Federal, State, or local agency, or a member of the public in response to a specific request for pertinent information. (4) Information may also be provided to the

Department of Justice or in a proceeding before a court or adjudicative body; or to Federal, State, local or foreign agencies when needed for enforcement of civil or criminal codes or applicable regulations concerning title rights upon the public land.

EFFECT OF NOT PROVIDING INFORMATION: Disclosure of this information is required by the Act of August 10, 1993 (107 Stat. 312) and 43 CFR 3833 for those owner(s) wishing to take the small miners waiver allowed under 43 CFR 3833 and 3850. Failure to supply the information required in this form to support the owner(s) certification of waiver from payment of the otherwise required maintenance fees will result in the waiver being disallowed and the mining claims declared null and void by the Bureau of Land Management (BLM).

The Paperwork Reduction Act of 1980 (44 U.S.C. 3501, et seq.) requires us to tell you that:

This information is being collected to allow the BLM to determine if you qualify for a waiver from the payment of \$100 per mining claim maintenance fee established by the Act of August 10, 1993 (107 Stat. 312) and the implementing regulations at 43 CFR 3833 and 3850. A response to this request is required in accordance with the statute (107 Stat. 312) to retain your benefit.

BURDEN HOURS STATEMENT

Public reporting burden for this form is estimated to average 5 minutes per response, including time to review instructions, gathering and maintaining data, and completing and reviewing the form. Direct comments regarding this burden estimate, or any other aspect of this form, to the Department of the Interior, Bureau of Land Management, Information Collection Clearance Officer (871), 1849 C Street, N.W., Washington, D.C. 20240; and the Office of Management and Budget, Paperwork Reduction Project (1004-0114), Washington, D.C. 20503.

FOR OFFICIAL USE ONLY

Return Document to:

ROBERT F. DAVIS
3840 WHITEWATER RD
ELERIDA, AZ
85610

Telephone # (520) 642-3672

For BLM Use Only

<u>1 claim = \$5.00</u>
<u>ad.</u>
<u>351233</u>

AZ-3850-1 (July 1992)

SEP 23 1999
3pm 5+
P-1

CHECK
ONE

AFFIDAVIT OF PERFORMANCE OF ANNUAL WORK

Also fill in ITEMS 1 through 9 and the reverse side of this document.

NOTICE OF INTENTION TO HOLD

I intend to hold the claim(s) /site(s) listed on the reverse side of this document for the calendar year 19___. Also fill in ITEMS 1 through 4 and ITEM 9.

NOTICES OF INTENTION TO HOLD ARE FOR MILL SITES AND TUNNEL SITES OR FOR MINING CLAIMS WHEN ASSESSMENT WORK HAS NOT BEEN DONE, REGARDLESS OF WHETHER THE ANNUAL ASSESSMENT HAS BEEN SUSPENDED, DEFERRED, OR NOT YET ACCRUED. THE FILING OF A NOTICE OF INTENTION TO HOLD SHALL NOT RELIEVE THE OWNER OF COMPLYING WITH FEDERAL AND STATE LAWS PERTAINING TO THE PERFORMANCE OF ANNUAL ASSESSMENT WORK. NOTICES OF INTENTION TO HOLD FOR MILL SITES OR TUNNEL SITES NEED NOT BE COUNTY RECORDED. FOR MINING CLAIMS THE FORM FILED WITH BLM MUST BE IDENTICAL TO THE ONE THAT WAS OR WILL BE FILED WITH THE COUNTY.

Evidence of Annual Assessment Work or a Notice of Intention to Hold must be filed each calendar year following the calendar year in which the Claim/site was located.

ALL CLAIMS LISTED ON A SINGLE AFFIDAVIT MUST BE CONTIGUOUS.

1. State of Arizona, County of Cochise ss:
2. I, (Name) ROBERT F. DAVIS
3. Reside at (Address) 3840 WHITEWATER RD
City ELERIDA, County COCHISE, State AZ, Zip 85610

being duly sworn, deposes and says that he/she is a citizen of the United States, more than eighteen years of age, that all of the facts set forth in this affidavit/notice, subject to the provisions and penalties of 18 USC 1001 pertaining to the filing of false, fictitious, or fraudulent statements with the United States, are true and correct according to the best of my knowledge, information and belief.

4. Owner's Name and Address (If not shown in items 1-3 above) CHECK HERE IF THIS IS A CHANGE OF ADDRESS

5. That I am personally acquainted with the mining claim(s). The work and improvements were made by and at the expense of the owner(s) of said claim(s). Said contiguous group of claims, listed on the reverse side of this document, are situated in the HERFORD Mining District, Cochise County, Arizona

6. That between the dates starting at 12 o'clock noon on September 1, 1999 and ending at 12 o'clock noon on September 1, 1999 at least \$ \$100.00 dollars worth of work and improvements were done and performed upon said claim(s) or upon one or more of a contiguous group of claims for the benefit of all, or wholly or partly outside of a contiguous group of claims for the benefit of all, not including the location work.

7. That the following persons were employed to perform the work and improvements described herein: ROBERT F. DAVIS — John A. Rubich

8. That the work and improvements performed were: SAMPLES WERE TAKEN FROM HILLSIDES, STREAM BEDS & STREAM BANKS. ALSO USED METAL DETECTORS ON HILLSIDES & STREAM BEDS. ALL SAMPLES WERE ANALYZED FOR Gold.

9. Dated Sept. 23, Signature Robert F. Davis

SUBSCRIBED AND SWORN TO before me, a Notary Public, this 23rd day of September 1999

by ROBERT F. DAVIS
Notary Public, Cochise County, Arizona
My COMMISSION EXPIRES May 20, 2003
Expires May 20, 2003

RECEIVED
BUREAU OF
LAND MANAGEMENT

For BLM Use Only

ARIZONA
TARRANT OFFICE
TARRANT ARIZONA

SEP 23 1999
5 51 AM '99

filed for
only
2/11/99

This form is for the purpose of complying with the laws of the United States Department of the Interior, Bureau of Land Management and the State of Arizona pertaining to assessment work and/or a notice of intention to hold. 30 USC 28, 43 CFR 3833.2, ARS 27-208. Subject to Paperwork Reduction Act and Privacy Act statements available at the BLM AZ State Office. The form is not copyrighted. It may be reproduced without restriction.

If the claims/sites have consecutive LM #'s and are in the same Township, Range and Section(s), they may be listed as follows:

SAMPLE 1-10 A MC 19640-49 Dkt/Pg # 1025/1-10 (or) 4N 20W 36
 RECORDING # 9106173-82

CLAIM/SITE NAME	SERIAL NUMBER	Dkt/Pg or Recording # of ORIGINAL LOCATION NOTICE!	TWN SHP	RNG	SEC(S)
1. JLB #1	A MC 351233		24S	21E	006
2.	A MC				
3.	A MC				
4.	A MC				
5.	A MC				
6.	A MC				
7.	A MC				
8.	A MC				
9.	A MC				
10.	A MC				
11.	A MC				
12.	A MC				
13.	A MC				
14.	A MC				
15.	A MC				
16.	A MC				
17.	A MC				
18.	A MC				
19.	A MC				
20.	A MC				
21.	A MC				
22.	A MC				
23.	A MC				
24.	A MC				
25.	A MC				
26.	A MC				
27.	A MC				
28.	A MC				
29.	A MC				
30.	A MC				



FEE # 990929129
 OFFICIAL RECORDS
 COCHISE COUNTY
 DATE HOUR
 99/09/23 3

REQUEST OF
 DAVIS, ROBERT F
 CHRISTINE RHODES-RECORDER
 FEE : 15.00 PAGES : 2

FILE WITH: BUREAU OF LAND MANAGEMENT, 222 NORTH CENTRAL AVENUE, PHOENIX, AZ 85004-2203 and the respective county recorder, ON OR BEFORE DECEMBER 30th (NOT THE 31st), BLM REQUIRES A \$5.00 NONREFUNDABLE SERVICE CHARGE FOR EACH MINING CLAIM, MILL SITE OR TUNNEL SITE, ANNUAL FILLINGS THAT ARE NOT ACCOMPANIED BY PROPER SERVICE CHARGES WILL BE RETURNED WITHOUT FURTHER ACTION BY BLM.

930929129

UNITED STATES
DEPARTMENT OF THE INTERIOR
BUREAU OF LAND MANAGEMENT

RECEIPT AND ACCOUNTING ADVICE

NO. **2531983**
10/07/99

07

AFFIDAVITS OF ASSESSMENT WORK

2 1 12

5.00

Subject:

Applicant:

ROBERT DAVIS
3840 WHITEWATER RD
ELFRIDA AZ 85610

CK 1914

Remitter:

Assignor:

LEASE MANAGEMENT DATA NEW UPDATE PAYMENT

ORIGINAL SERIAL NO.	ASG.	TYPE	ST.	CTY.	FUND SYMBOL			ACRES/UNITS	RATE
AMC 351233									

AMOUNT	ANV. DATE	EXP. DATE	BILL CYC.	S/C	DISTRICT	NEXT BILL	MISC. DATA	U of M	ACTUAL UNITS

ASSIGNMENT SERIAL NO.	ASG.	TYPE	ST.	CTY.	FUND SYMBOL			ACRES/UNITS	RATE

AMOUNT	ANV. DATE	EXP. DATE	BILL CYC.	S/C	DISTRICT	NEXT BILL	MISC. DATA	U of M	ACTUAL UNITS

APPLY REMITTANCE			
ACTION	FUND SYMBOL	CTY.	AMOUNT
FILING FEE			
RENTAL			
UNEARNED			
REFUND			
TOTAL			
AMOUNT DUE			

Remarks:

BY: _____ DATE: _____

Lease in Escrow?
 KGS? Of Interest?
 Auto Escalates? Operating Rights?
 Auto Renew? Operator
 Bond Filed?

FOR MMS USE ONLY

BILLEE		FOREST REFUGE
NUMBER		
OCS SECTION		
CODE		

UNITED STATES
DEPARTMENT OF THE INTERIOR
BUREAU OF LAND MANAGEMENT

FORM APPROVED
OMB NO. 1004-0114
Expires: March 31, 1997

MAINTENANCE FEE PAYMENT WAIVER CERTIFICATION

This small miner waiver is filed to hold the claims/sites listed below for the assessment year beginning at noon on the first September 1 following the official filing of this form with BLM.

The undersigned owner(s) of the mining claims/sites listed below hereby certify under penalty of 18 U.S.C. 1001 and 43 U.S.C. 1212 that:

184

I/We control, or will control, ten or fewer mining claims/sites located and maintained on Federal land in the United States of America on the August 31 that is one day before the beginning of the assessment year indicated in line one above.

I/We have/will performed/perform assessment work upon the claims listed below for the current assessment year as of the August 31 indicated in line three above. This work meets the requirements of the General Mining Law of 1872, as amended; the Act of August 10, 1993; and the regulations at 43 CFR 3833 and 3850. Such work will be described on our affidavit of labor.

The mining claims and sites for which the above waiver from payment of the maintenance fees is made are:

	CLAIM NAME	BLM RECORDATION SERIAL NUMBER
1.	[REDACTED]	
2.	J + B	Amc 351233
3.		
4.		
5.		
6.		
7.		
8.		
9.		
10.		

All owner(s) of the above mining claims and sites are filing for this waiver.

I/We understand and acknowledge that pursuant to 43 U.S.C. 1212 and 18 U.S.C. 1001, the filing of a false, fictitious, or fraudulent document with the Bureau of Land Management may result in a fine of up to \$10,000, a prison term not to exceed five years, or both.

ROBERT F. DAVIS (Owner's Name - Please Print) *Robert F Davis* (Owner's Signature)

3840 WHITEWATER Rd (Street or P.O. Box) ELFRIDA (City) AZ (State) 85610 (Zip Code)

John A. Rohrich (Owner's Name - Please Print) *JAR* (Owner's Signature)

116 De Palma St. (Street or P.O. Box) Sierra Vista (City) AZ (State) 85635 (Zip Code)

(Owner's Name - Please Print) (Owner's Signature)

(Street or P.O. Box) (City) (State) (Zip Code)

(Owner's Name - Please Print) (Owner's Signature)

(Street or P.O. Box) (City) (State) (Zip Code)

ENTERED INTO COMPUTER

JM 8/12/99 *JM*

(Owner's Name - Please Print)

(Street or P.O. Box)

(Owner's Name - Please Print)

(Street or P.O. Box)

(Owner's Name - Please Print)

(Street or P.O. Box)

(Owner's Name - Please Print)

(Street or P.O. Box)

(Owner's Signature)

(City) (State) (Zip Code)

(Owner's Signature)

(City) (State) (Zip Code)

(Owner's Signature)

(City) (State) (Zip Code)

(Owner's Signature)

(City) (State) (Zip Code)

INSTRUCTIONS

1. This certification of waiver from payment of maintenance fees is made under the provisions of the Act of August 10, 1993 (107 Stat. 312 [1993]), and §1744 of Title 43 and §28-28k of Title 30 of the United States Code; and the regulations thereunder (43 CFR 3833 and 3850).
2. This waiver must be filed in advance of the assessment year for which a waiver is sought, but in no event be filed later than the August 31st preceding the assessment year for which the waiver is sought.
3. You must still record your affidavit of assessment work for claims listed and/or Notices of Intention to Hold for any sites listed with the BLM by each December 30th, and the local recording office under State law, as in the past.
4. This waiver must be filed in the BLM State Office where the mining claims are recorded.
5. If the claims and sites are located in more than one State, a separate waiver form must be filed in each State in which they are held. The total number of claims and sites listed on separate waiver forms cannot exceed ten.
6. All claim names and Bureau of Land Management (BLM) serial numbers must be listed for all mining claims and sites for which a waiver is sought.

7. All owners and their addresses must be listed.
8. This waiver form must be signed by all of the owners or their designated agent. If an agent is designated, a statement appointing the agent, must be submitted with this certification, if a designation of agent is not currently on file with the BLM State office where your claims and sites are recorded.
9. Mining claims and sites held by a husband and wife, either jointly or individually, or their children under the age of discretion, shall be counted towards the 10 claim limit. Mining claims and sites held in co-ownership, or by an association of locators, by a partnership, or by a corporation shall be counted towards the 10 claim limit for claimants that have an interest in these entities.
10. Failure to pay the maintenance fee or meet the requirements for waiver from payment of the maintenance fee by any August 31st deadline for the following assessment year shall cause the mining claims and sites to be declared null and void.

NOTICE

The Privacy Act of 1974 and the regulation in 43 CFR 2.48(d) provide that you be furnished the following information in connection with the information required by this certification of exemption from rental fees form.

AUTHORITY: 30 U.S.C. 28-28e; 43 U.S.C. 1201, 1740, and 1744; and the Act of August 10, 1993 (107 Stat. 312); 43 CFR 3833 and 3850.

PRINCIPLE PURPOSE: This information is to be used to verify that the owner(s) of a mining claim has complied with the Act of August 10, 1993 (107 Stat. 312), and is entitled to perform assessment work in lieu of paying the maintenance fee for the mining claims listed on this form.

ROUTINE USE: This certification of waiver from paying the maintenance fee otherwise required by the Act of August 10, 1993 (107 Stat. 312). (2) Disclosure may be made to appropriate Federal agencies when location is made within the agency's geographic area of responsibility. (3) Information from the record and/or the record will be transferred to the appropriate Federal, State, or local agency, or a member of the public in response to a specific request for pertinent information. (4) Information may also be provided to the

Department of Justice or in a proceeding before a court or adjudicative body; or to Federal, State, local or foreign agencies when needed for enforcement of civil or criminal codes or applicable regulations concerning title rights upon the public land.

EFFECT OF NOT PROVIDING INFORMATION: Disclosure of this information is required by the Act of August 10, 1993 (107 Stat. 312) and 43 CFR 3833 for those owner(s) wishing to take the small miners waiver allowed under 43 CFR 3833 and 3850. Failure to supply the information required in this form to support the owner(s) certification of waiver from payment of the otherwise required maintenance fees will result in the waiver being disallowed and the mining claims declared null and void by the Bureau of Land Management (BLM).

The Paperwork Reduction Act of 1980 (44 U.S.C. 3501, et seq.) requires us to tell you that:

This information is being collected to allow the BLM to determine if you qualify for a waiver from the payment of \$100 per mining claim maintenance fee established by the Act of August 10, 1993 (107 Stat. 312) and the implementing regulations at 43 CFR 3833 and 3850. A response to this request is required in accordance with the statute (107 Stat. 312) to retain your benefit.

BURDEN HOURS STATEMENT

Public reporting burden for this form is estimated to average 5 minutes per response, including time to review instructions, gathering and maintaining data, and completing and reviewing the form. Direct comments regarding this burden estimate, or any other aspect of this form, to the Department of the Interior, Bureau of Land Management, Information Collection Clearance Officer (871), 1849 C Street, N.W., Washington, D.C. 20240; and the Office of Management and Budget, Paperwork Reduction Project (1004-0114), Washington, D.C. 20503.

FOR OFFICIAL USE ONLY

ARIZONA
STATE OFFICE
PHOENIX, ARIZONA

RECEIVED
BUREAU OF
LAND MANAGEMENT

AUG 9 11 22 AM '99

NOTICE!!

These documents have been scanned!

Do not place un-scanned documents beneath this notice!

Do not remove this notice from this file!

GPO Jacket No. 560-102
Print Order 61540
Rise Business Services, LLC
Job=AZ15 7/3/2019



Box Number= AZ15141



Claim Begin-End: AMC351233-AMC351233

5 Miscellaneous



AZ15141-4 AMC351149-AMC351598

**NO
DOCUMENTS
FOUND**

NO DOCUMENTS FOUND
NO DOCUMENTS FOUND

NOTICE!!

These documents have been scanned!

Do not place un-scanned documents beneath this notice!

Do not remove this notice from this file!

GPO Jacket No. 560-102
Print Order 61540
Rise Business Services, LLC
Job=AZ15 7/3/2019



Box Number= AZ15141



Claim Begin-End: AMC351233-AMC351233

6 Location Notices-Amendments and Supporting Documents



AZ15141-4 AMC351149-AMC351598

United States Department of the Interior
BUREAU OF LAND MANAGEMENT
ARIZONA STATE OFFICE
222 North Central Avenue
Phoenix, Arizona 85004-2203

February 24, 1999

In Reply Refer To:
3800 (952.3)

The enclosed claim index and serial register page(s) are provided to identify the AMC number assigned to your claim(s).

Additionally, the serial register page(s) indicate how the owners have been entered into the automated system and noted on our records. If you have any corrections please notify the Bureau of Land Management at the address noted above.

Please list your full name, address and AMC number on all future correspondence.

Unless otherwise instructed, all future correspondence from this office will be sent only to the party identified as the "LEAD OWNER,". If you have any questions, please call (602) 417-9518.

MINING CLAIM STATUS REPORT

Initial below
 Status checked: _____
 MTP checked: 2/19/99
 GEO checked: 2/19/99
 Preadjudication: See
 Final adjudication: F. Myhr 2/19/99

LEAD SERIAL NO. AMC 251233 THROUGH AMC _____

_____	LODE	\$25 x _____	= \$	<u>25</u>	(Location fee)
_____ ✓	PLACER	\$10 x _____	= \$	<u>10</u>	(Service fee--curable defect)
_____	MILL SITE	\$100 x _____	= \$	<u>100</u>	(Claim Maintenance fee)
_____	TUNNEL SITE		\$	_____	
_____	ASSOCIATION		\$	_____	
_____	PLACER		\$	_____	
					TOTAL FEES
					Overage <input type="checkbox"/> Shortage <input type="checkbox"/>
					Copy Fees
			\$	<u>135</u>	TOTAL RECEIVED

OVER-THE-COUNTER: MAIL: Timely Filed: YES NO

LEGAL DESCRIPTION: T 245 R 21E S 6
 T _____ R _____ S _____
 T _____ R _____ S _____
 T _____ R _____ S _____

COMMENTS: _____

ADJUDICATION

GENERAL JURISDICTION: BLM or NATIONAL FOREST Coronado
Name
 SPLIT ESTATE LAND: SX PX SRHE OTHER N/A
Specify
 WILDERNESS AREA (WA): N/A
Specify
 CLAIMS SUBJECT TO PL 359: YES NO
 PROPER NOTICE FILED IF LOCATING ON SRHE: YES N/A NO
 STATUS: PARTIALLY VOID VOID
 PRIVATE MINERALS WITHDRAWN OTHER

EXPLANATION: _____

COMMENTS: mc overlaps unpatented
m.s.
(R 21E or R 23E ? It's R 21E - from
location descriptions of HWY 92 +
Huachuca Mtns.)

JAN 19 1999 9am

*5P-2

When recorded, mail to: REA

Name: ROBERT F. DAVIS
Address: 3840 WHITEWATER RD
ELERIDA, AZ
City/State/Zip Code: 85610



FEE # 990101573
OFFICIAL RECORDS
COCHISE COUNTY
DATE 1/19/99 HOUR 9

REQUEST OF
DAVIS, ROBERT F
CHRISTINE RHODES-RECORDER
FEE : 10.00 PAGES : 2

Space above this line for Recorder's use

NOTICE OF MINING CLAIM

1. TYPE OF NOTICE: Location Amendment Relocation
2. TYPE OF CLAIM: Placer Lode Millsite Tunnelsite
3. The name and address of the Locator is
Name: ROBERT F. DAVIS AND John Rohrich / US CITIZENS
Address: 3840 WHITEWATER RD. 116 DePalma St.
City/State/Zip Code: ELERIDA AZ. 85610 Sierra Vista, Az 85635
4. The name of the claim is J & B #1
5. The date of the location is JAN. 18TH 1999
6. The claim is 1320 feet long and 1320 feet wide. The distance from the location monument to each end of the claim is 660 feet in a NORTHERLY direction and 660 feet in a SOUTHERLY direction.
7. The general course of the claim is from the WEST to the EAST
8. The location of the claim is in Section SIX, Township 24S, Range 21E, GILA AND SALT RIVER Base and Meridian, HARTFORD Mining District, COCHISE County, State of ARIZONA
9. If amending or relocating, the previous claim name was N/A recorded in Docket(Book) _____ page(s) _____ Mining District, _____ County, State of _____

RECEIVED BUREAU OF LAND MANAGEMENT
ARIZONA STATE OFFICE TUCSON, ARIZONA
FEB 3 9 34 PM '99
A AC 351233

10. The location of the claim with reference to a natural object or permanent monument is BEING IN THE NW 1/4 OF SECTION 6, T24S, R21E, G4SRB & M LOCATED ABOUT 1.6 MILES IN A WESTERLY DIRECTION FROM THE ASH CANYON TURN OFF FROM Highway 92, ON FORREST ROAD 59, IN THE SOUTHERN PORTION OF THE HUACHUCA MTS.

Dated: JAN 18TH 1999 Robert F Davis
Signature
3840 WHITEWATER RD 116 DePalma St.
Address
ELERIDA, AZ 85610 Sierra Vista, Az 85635
City/State/Zip

990101573

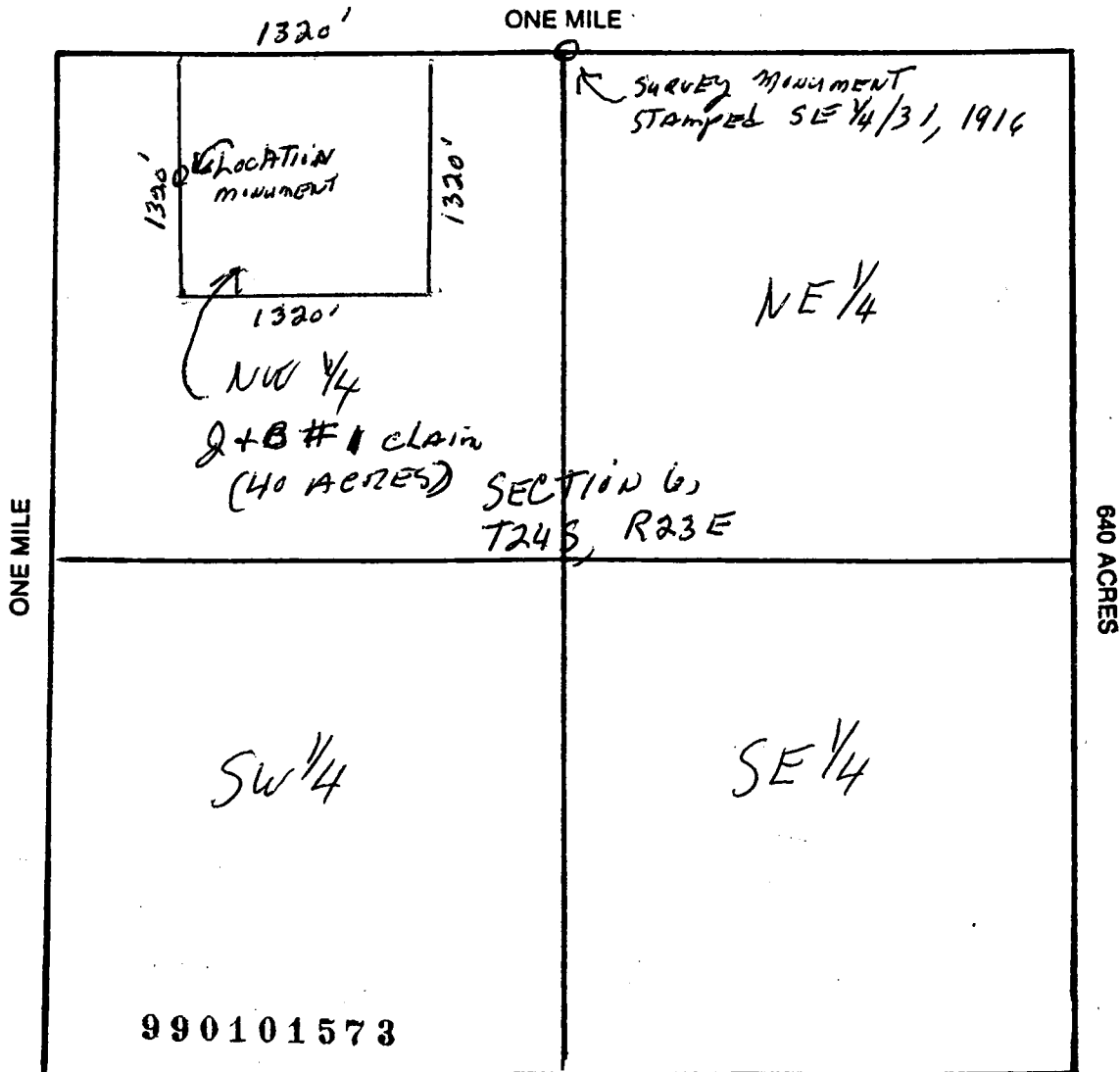
MAP OF MINING CLAIM LOCATION

1. The name of the claim is J+B #1 ;
2. The NORTH EAST corner of the claim is 660 feet in a EASTERLY direction to a survey monument or permanent natural object described as A SURVEY MONUMENT WITH A BRASS CAP SET INTO AN IRON PIPE, WITH SE 1/4 31, 1916 STAMPED THEREON.
3. The type of location monument is STONE 3 FEET HIGH ;
The type of corner end monuments are STONE 3 FEET HIGH ;
4. The bearing and distance between the corners of the claim are beginning at the NORTHEAST corner of the claim, 1320 feet in a WESTERLY direction to the NORTH WEST corner, then 1320 feet in a SOUTHERLY direction to the SOUTH WEST corner, then 1320 feet in a EASTERLY direction to the SOUTH EAST corner, then 1320 feet in a NORTHERLY direction to the point of beginning.

MAP

One inch = One thousand feet

North Arrow



Section 6 Range 23E Township 24S
GILA & SALT RIVER Base and Meridian.
 Dated: JAN. 19th 1999 Roger Davis Signature

 GEOGRAPHIC STATE: ARIZONA MERIDIAN: 14 TOWNSHIP: 24-0S RANGE: 21-0E

[028
 [027q[028q[027q

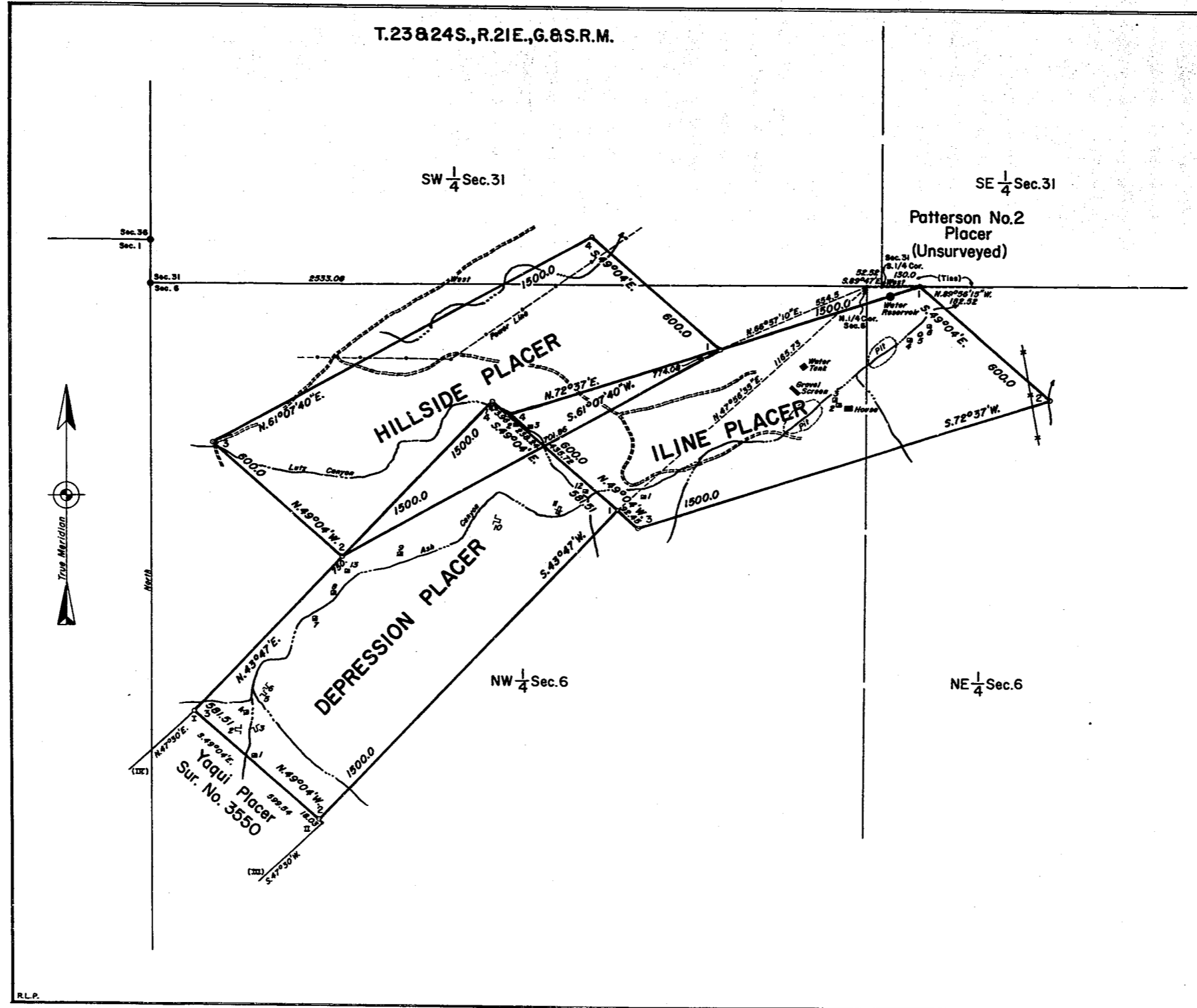
SEC	SUBDIVISION	MTR X-REFERENCE	NUMBER/TYPER/DISPOSITION/ACRES	PROPRIETOR/INTEREST/RELATIONSHIP
1	W2	14 23-0S 21-0E	CASE: AZA 009341	SANCHEZ OBRIEN PETRO 100.00000% LESSEE
3	ALL		TYPE: 311111 O&G LSE NONCOMP PUB	
10	ALL		DISP: CLOSED 01/01/86	
			ACRS: 02000.000	
11	ALL		CASE: AZA 009345	SANCHEZ OBRIEN PETRO 100.00000% LESSEE
12	SWNW, W2SW		TYPE: 311111 O&G LSE NONCOMP PUB	
13	NWNW, NWSW, E2SW, SE		DISP: CLOSED 01/01/86	
14	ALL		ACRS: 02011.840	
22	LOT 1-4			
23	LOT 1-4			
24	LOT 1-4			
4	W2		CASE: AZA 010777	READING & BATES PETR 100.00000% LESSEE
9	ALL		TYPE: 311111 O&G LSE NONCOMP PUB	
13	SWSW		DISP: CLOSED 08/01/86	
21	LOT 1-4		ACRS: 01104.280	
*04	W2	14 23-0S 21-0E	CASE: AZA 010784	READING & BATES PETR 100.00000% LESSEE
			TYPE: 311111 O&G LSE NONCOMP PUB	
			DISP: CLOSED 08/01/86	
			ACRS: 00320.000	
5	M4285 MS THAT PORTION CON -SISTING		CASE: AZA 023281PT	DOVE ALAN R 100.00000% APPLICANT
5	M4285 MS OF THE MOON LODE - MINING		TYPE: 220200 EX-FS SEC 206, FLPM	
5	M4285 MS CLAIM & PART OF -CROCKET		DISP: CLOSED 04/21/90	
5	M4285 MS LODE CLAIM IN HA -RTFFORD		ACRS: 00022.553	
5	M4285 MS MINING DISTRICT;			
5	THAT PORTION OF MS 4285		CASE: AZA 024492PT	FS REGION 3 100.00000% ADMIN MGT ENT
5	CONSISTING OF MOON LODE		TYPE: 220200 EX-FS SEC 206, FLPM	
5	CLAIM & PART OF CROCKET		DISP: AUTHORIZED 06/06/90	
5	LODE CLAIM IN HARTFORD		ACRS: 00022.553	
5	MINING DISTRICT			
5	PORTION OF MS 4285		CASE: AZA 028613	BLM SAFFORD FO 100.00000% ACQUIRING AGE
			TYPE: 211000 DONATION OF LANDS T	BUCHANAN CAROLYN A 0.00000% GRANTOR
			DISP: AUTHORIZED 12/30/93	
			ACRS: 00004.860	
17	M&B	14 23-0S 20-0E	CASE: AZPHX 0086976	SULPHUR SPRGS ELEC 100.00000% HOLDER
18	M&B	14 23-0S 21-0E	TYPE: 285002 ROW-POWER TRANS LIN	
		14 24-0S 20-0E	DISP: AUTHORIZED 10/12/54	
			ACRS: 00004.911	

* = REJECTED/SEGREGATED/ASSIGNED-OUT

 CASE TYPE: ALL DISPO: ALL

14 24-0S 21-0E

T.23&24S.,R.21E.,G.&S.R.M.




**MINERAL SURVEY
No. 4586
ARIZONA**

CLAIM OF
R. ROBERT MEIER

KNOWN AS THE
DEPRESSION, HILLSIDE, ILINE PLACERS

SITUATE IN
Sec. 31, T. 23 S., R. 21 E., Sec. 6, T. 24 S., R. 21 E., G. & S. R. M.
COCHISE COUNTY
Hartford Mining District
Arizona Land District
Lot. 31° 22' 30" N., Long. 110° 15' W., on line 3-4,
600 ft., from Cor. 3, Depression Placer



Surveyed Nov. 2, 1961 to Nov. 30, 1962
By Robert Lanon, Mineral Surveyor

UNITED STATES DEPARTMENT OF THE INTERIOR
BUREAU OF LAND MANAGEMENT

Phoenix, Arizona, March 8, 1963
I hereby certify that this plat of Mineral Survey
No. 4586, Arizona, is strictly conformable to the field notes
of said survey which have been examined and approved.

Raymond L. Clagburn
Acting State Director

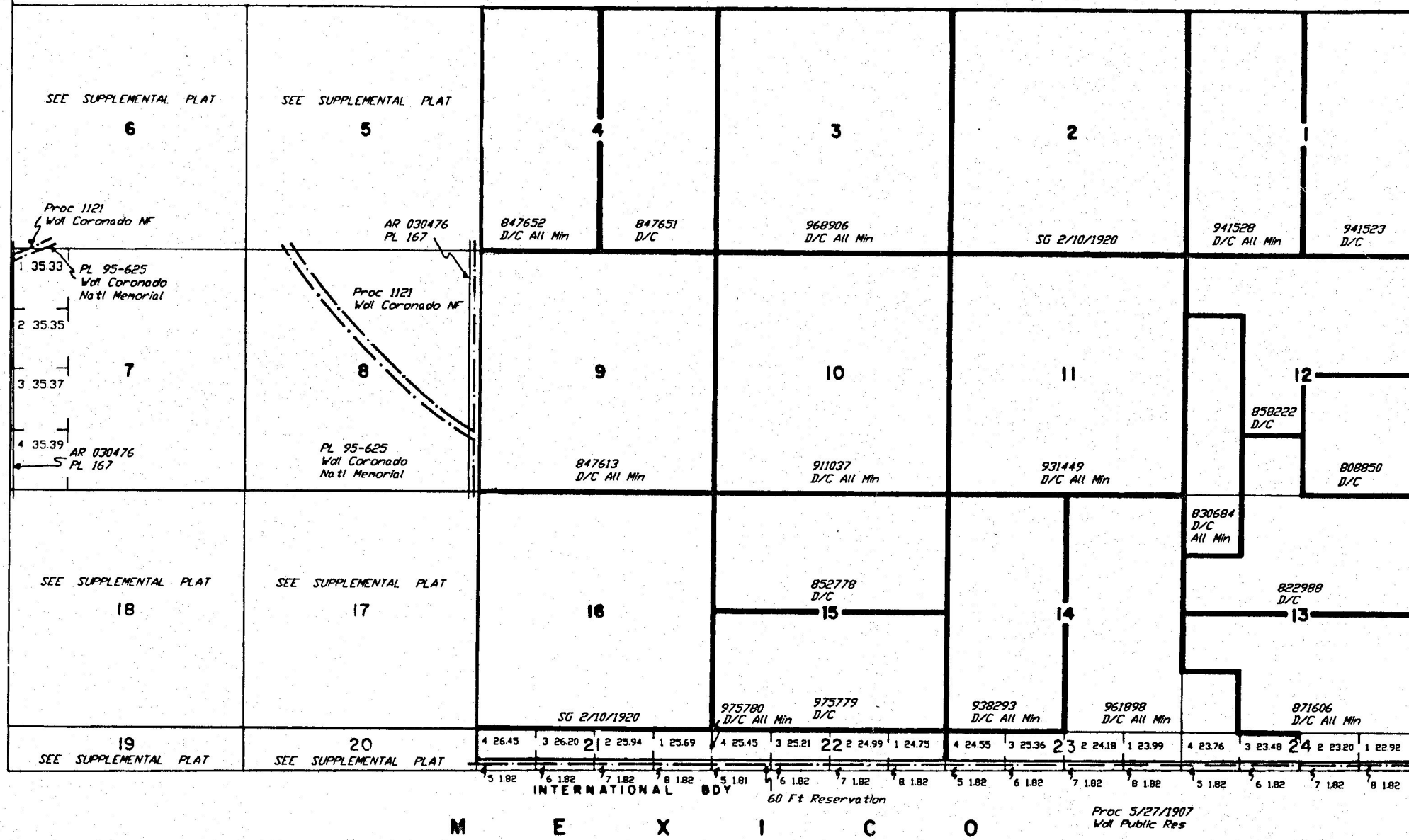
R.L.P.

TOWNSHIP 24 SOUTH RANGE 21 EAST OF THE GILA AND SALT RIVER MERIDIAN, ARIZONA

COCHISE COUNTY

STATUS OF PUBLIC DOMAIN
LAND AND MINERAL TITLES

Lat. 31°22'44" N
Long. 110°08'14" W

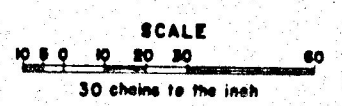


INDEX TO SEGREGATED TRACTS				
TRACT NO	ORIGINAL SURVEY			
	T	R	SEC	SUBDIVISION

FOR ORDERS EFFECTING DISPOSAL OR USE OF UNIDENTIFIED LANDS WITHDRAWN FOR CLASSIFICATION, MINERALS, WATER AND/OR OTHER PUBLIC PURPOSES, REFER TO INDEX OF MISCELLANEOUS DOCUMENTS.

MDS 766 V1/2
DIST NO 4

RECEIVED
 BLM ARIZONA OFFICE
 1999 FEB -11 A 10 46
 PUEBLO, ARIZONA



WARNING STATEMENT
 This plat is the Bureau's Record of Title, and should be used only as a graphic display of the township survey data. Records hereon do not reflect title changes which may have been effected by lateral movements of rivers or other bodies of water. Refer to the cadastral surveys for official survey information.



CURRENT TO	BY
10/27/1998	RE

T. 24 S
R. 21 E

